

Safer Roads Fund 20mph S107, P114

Bournemouth, Christchurch and Poole Council
(Parking Regulation, On-Street Parking Places and Off-Street Parking Places) Consolidation Order 2024
(Amendment No. XX) Order 202X

Bournemouth, Christchurch and Poole Council
(Traffic Movement & Speed Limit Regulations) Consolidation Order 2023 (Amendment No.XX) Order 202X

INDEX OF DOCUMENTS ON DEPOSIT

A.	Notice of Proposals to make the ORDER as sent for advertisement in the Bournemouth Echo on the 31 January 2025.			
B.	A Copy of the above titled draft ORDER (map based): Bournemouth, Christchurch and Poole Council (Parking Regulation, on-Street Parking Places and Off-Street Parking Places) Consolidation Order 2024 (Amendment No. XX) Order 202X.			
	Road	Proposed Restriction	Location	Map Tile Reference
	Heathcote Road	Goods vehicle loading only 8am-6pm maximum 30 minutes no return within 1 hour	Outside 661 Old Christchurch Rd for 16m heading south	AK30
	Heathcote Road	Disabled bay at all times, 8am-6pm 3 hours no return within 1 hour	Outside 661 Old Christchurch Rd for 6.6m north of its junction with Heathcote Ct	AK30
C.	A Copy of the above titled draft ORDER (map based): Bournemouth, Christchurch and Poole Council (Traffic Movement & Speed Limit Regulations) Consolidation Order 2023 (Amendment No. XX) Order 202X.			
	Aylesbury Road	20mph (Replacing 30mph national Speed limit)	Whole length of road	AK29
	Boscombe Grove Road	20mph (Replacing 30mph national Speed limit)	Whole length of road	AI29
	Donoughmore Road	20mph (Replacing 30mph national Speed limit)	Whole length of road	AK29
	Gladstone Road	20mph (Replacing 30mph national Speed limit)	Whole length of road	AJ30
	Gladstone Road East	20mph (Replacing 30mph national Speed limit)	Whole length of road	AJ30
	Grantham Road	20mph (Replacing 30mph national Speed limit)	Whole length of road	AI29
	Gladstone Road West	20mph (Replacing 30mph national Speed limit)	Whole length of road	AJ29, AJ30
	Gloucester Road	20mph (Replacing 30mph national Speed limit)	Whole length of road	AI30, AJ30, AJ31
	Gordon Road	20mph (Replacing 30mph national Speed limit)	Whole length of road	AK28
	Grosvenor Gardens	20mph (Replacing 30mph national Speed limit)	Whole length of road	AK29
	Gladstone Mews	20mph (Replacing 30mph national Speed limit)	Whole length of road	AJ30
	Hannington Place	20mph (Replacing 30mph national Speed limit)	Whole length of road	AI31
	Hannington Road	20mph (Replacing 30mph national Speed limit)	Whole length of road	AI31, AJ31
	Hannington Grove	20mph (Replacing 30mph national Speed limit)	Whole length of road	AI31
	Haviland Road East	20mph (Replacing 30mph national Speed limit)	Whole length of road	AJ30
	Haviland Road West	20mph (Replacing 30mph national Speed limit)	Whole length of road	AJ30, AK30
	Haviland Mews	20mph (Replacing 30mph national Speed limit)	Whole length of road	AJ30
	Haviland Road	20mph (Replacing 30mph national Speed limit)	Whole length of road	AJ30
	Shelley Gardens	20mph (Replacing 30mph national Speed limit)	Whole length of road	AJ29
	Hawkwood Road	20mph (Replacing 30mph national Speed limit)	Whole length of road	AK29, AK30
	Langton Road	20mph (Replacing 30mph national Speed limit)	Whole length of road	AJ30
	North Road	20mph (Replacing 30mph national Speed limit)	Whole length of road	AJ29, AJ30, AI30
	Portman Road	20mph (Replacing 30mph national Speed limit)	Whole length of road	AI30, AJ30
	Prior Close	20mph (Replacing 30mph national Speed limit)	Whole length of road	AJ30

	Randolph Road	20mph (Replacing 30mph national Speed limit)	Whole length of road	AJ29
	Shelley Close	20mph (Replacing 30mph national Speed limit)	Whole length of road	AJ29
	Shelley Gardens	20mph (Replacing 30mph national Speed limit)	Whole length of road	AJ29
	Shelley Road East	20mph (Replacing 30mph national Speed limit)	Whole length of road	AJ30
	Shelley Road	20mph (Replacing 30mph national Speed limit)	Whole length of road	AJ29
	Somerset Road	20mph (Replacing 30mph national Speed limit)	Whole length of road	AI30, AI31, AJ31
	South Road	20mph (Replacing 30mph national Speed limit)	Whole length of road	AI29, AJ29
	Tamworth Road	20mph (Replacing 30mph national Speed limit)	Whole length of road	AI30, AI31, AJ30
	Victoria Court	20mph (Replacing 30mph national Speed limit)	Whole length of road	AJ29
	Walpole Lane	20mph (Replacing 30mph national Speed limit)	Whole length of road	AK29
	Warwick Place	20mph (Replacing 30mph national Speed limit)	Whole length of road	AJ31
	Warwick Road	20mph (Replacing 30mph national Speed limit)	Whole length of road	AI31
	Wickham Road	20mph (Replacing 30mph national Speed limit)	Whole length of road	AI31, AJ31
	Wilton Road	20mph (Replacing 30mph national Speed limit)	Whole length of road	AJ30, AJ31
	Wolverton Road	20mph (Replacing 30mph national Speed limit)	Whole length of road	AI30, AJ30
	York Place	20mph (Replacing 30mph national Speed limit)	Whole length of road	AI31, AJ31
	Drummond Road	20mph (Replacing 30mph national Speed limit)	Extension of existing 20mph zones to its junction with Christchurch Road	AK28, AK29, AL29
	Hamilton Road	20mph (Replacing 30mph national Speed limit)	Extension of existing 20mph zones to its junction with Christchurch Road	AK28, AK29
	Knole Road	20mph (Replacing 30mph national Speed limit)	Extension of existing 20mph zones to its junction with Christchurch Road	AK28, AL28
	Palmerston Road	20mph (Replacing 30mph national Speed limit)	Extension of existing 20mph zones to north of the Centenary Way Roundabout	AJ29, AK29
	The Crescent	20mph (Replacing 30mph national Speed limit)	From its junction with Christchurch Road to existing 20mph	AK29
	Walpole Road	20mph (Replacing 30mph national Speed limit)	Extension of existing 20mph zones to its junction with The Crescent	AK29
	St Swithuns Service Road	One way except cycles	Whole length of road	AL27
	The A35 (Christchurch Road)	20mph (Replacing 30mph national Speed limit)	From outside 444 Christchurch Road to existing 20mph Zone	AK29, AL28, AL29
	The A35 (Christchurch Road)	20mph (Replacing 30mph national Speed limit)	From 661 to 1162 Christchurch Road	AJ30, AK30, AJ31, AI31, AI32, AH32, AH33
	Ashley Road	20mph (Replacing 30mph national Speed limit)	From north of the junction with Heathcote Road to north of the junction with Windam Road	
D.	A Copy of the original map-based traffic ORDER being amended (static restrictions)			
E.	A Copy of the original map-based traffic ORDER being amended (traffic movement)			
F.	A Statement of the Council's reasons for making the above traffic ORDER			

The last date for representations on the Notice of Proposals is 28 February 2025. All representations and comments will be considered before deciding the outcome.

Contact details Traffic Team, Planning and Transport, BCP Council Civic Centre, Bourne Avenue, Bournemouth, BH2 6DY.

A: NOTICE OF PROPOSALS

BOURNEMOUTH, CHRISTCHURCH AND POOLE COUNCIL Bournemouth, Christchurch and Poole Council (Parking Regulation, On-Street Parking Places and Off-Street Parking Places) Consolidation Order 2024 (Amendment No. xx) Order 202x Bournemouth, Christchurch and Poole Council (Traffic Movement and Speed Limit Regulations) Consolidation Order 2023 (Amendment No. xx) Order 202x PROPOSALS Bournemouth, Christchurch and Poole Council proposes to make traffic regulations to control parking, waiting, loading and movement with the effects detailed in the Schedules to this Notice. SUPPORTING INFORMATION From 31 January 2025 a copy of this Notice, copies of plans illustrating the proposals, copies of the Draft Orders, the Statutory Reasons for the proposals and copies of the Orders being amended may be inspected online at: haveyoursay.bpcouncil.gov.uk/hub-page/highway-consultations and at the Customer Services Centre, St Stephen's Road, Bournemouth, BH2 6EB (by appointment only Monday to Friday 10am to 4pm). REPRESENTATIONS If you wish to make representations in support of, or in objection to, the proposals please do so online at haveyoursay.bpcouncil.gov.uk/hub-page/highway-consultations . Alternatively, you may send them in writing, quoting reference P114 for Heathcote Road or S107 20mph speed limit and specifying the grounds of any objection to: Traffic Team, BCP Civic Centre, Bourne Avenue, Bournemouth, BH2 6DY to arrive by 21 February 2025. Please take note that all representations received will be available for public inspection. W Lane, Director: Planning and Transport SCHEDULES Bournemouth, Christchurch and Poole Council (Parking Regulation, On-Street Parking Places and Off-Street Parking Places) Consolidation Order 2024 (Amendment No. xx) Order 202x			
	Road Name(s)	Proposed Restriction	Location/Description
1.	Heathcote Road	Goods vehicle loading only 8am-6pm maximum 30 minutes no return within 1 hr	Outside 661 Old Christchurch Road for 16m heading south
2.	Heathcote Road	Disabled bay at all times, 8am-6pm 3 hours no return within 1 hr	Outside 661 Old Christchurch Road for 6.6m north of its junction with Heathcote Ct
Bournemouth, Christchurch and Poole Council (Traffic Movement and Speed Limit Regulations) Consolidation Order 2023 (Amendment No. xx) Order 202x			
	Road Name(s)	Proposed Restriction	Location/Description
1.	Aylesbury Road	20mph speed limit	Whole length of road
2.	Boscombe Grove Road	20mph speed limit	Whole length of road
3.	Donoughmore Road	20mph speed limit	Whole length of road
4.	Gladstone Road	20mph speed limit	Whole length of road
5.	Gladstone Road East	20mph speed limit	Whole length of road
6.	Grantham Road	20mph speed limit	Whole length of road
7.	Gladstone Road West	20mph speed limit	Whole length of road
8.	Gloucester Road	20mph speed limit	Whole length of road
9.	Gordon Road	20mph speed limit	Whole length of road
10.	Grosvenor Gardens	20mph speed limit	Whole length of road
11.	Gladstone Mews	20mph speed limit	Whole length of road
12.	Hannington Place	20mph speed limit	Whole length of road
13.	Hannington Road	20mph speed limit	Whole length of road
14.	Hannington Grove	20mph speed limit	Whole length of road
Cycle Contraflow			
	Road Name(s) All roads Bournemouth	Location/Description	
47.	St Swithun's service Rd	One Way except cycles	
15.	Haviland Road East	20mph speed limit	Whole length of road
16.	Haviland Road West	20mph speed limit	Whole length of road
17.	Haviland Mews	20mph speed limit	Whole length of road
18.	Haviland Road	20mph speed limit	Whole length of road
19.	Shelley Gardens	20mph speed limit	Whole length of road
20.	Hawkwood Road	20mph speed limit	Whole length of road
21.	Langton Road	20mph speed limit	Whole length of road
22.	North Road	20mph speed limit	Whole length of road
23.	Portman Road	20mph speed limit	Whole length of road
24.	Prior Close	20mph speed limit	Whole length of road
25.	Randolph Road	20mph speed limit	Whole length of road
26.	Shelley Close	20mph speed limit	Whole length of road
27.	Shelley Gardens	20mph speed limit	Whole length of road
28.	Shelley Road East	20mph speed limit	Whole length of road
29.	Shelley Road	20mph speed limit	Whole length of road
30.	Somerset Road	20mph speed limit	Whole length of road
31.	South Road	20mph speed limit	Whole length of road
32.	Tamworth Road	20mph speed limit	Whole length of road
33.	Victoria Court	20mph speed limit	Whole length of road
34.	Walpole Lane	20mph speed limit	Whole length of road
35.	Warwick Place	20mph speed limit	Whole length of road
36.	Warwick Road	20mph speed limit	Whole length of road
37.	Wickham Road	20mph speed limit	Whole length of road
38.	Wilton Road	20mph speed limit	Whole length of road
39.	Wolverton Road	20mph speed limit	Whole length of road
40.	York Place	20mph speed limit	Whole length of road
41.	Drummond Road	20mph speed limit	Extension of existing 20mph zones to its junction with Christchurch Road
42.	Hamilton Road	20mph speed limit	Extension of existing 20mph zones to its junction with Christchurch Road
43.	Knole Road	20mph speed limit	Extension of existing 20mph zones to its junction with Christchurch Road
44.	Palmerston Road	20mph speed limit	Extension of existing 20mph zones to north of the Centenary Way Roundabout
45.	The Crescent	20mph speed limit	From its junction with Christchurch Road to existing 20mph
46.	Walpole Road	20mph speed limit	Extension of existing 20mph zones to its junction with The Crescent

BOURNEMOUTH, CHRISTCHURCH AND POOLE COUNCIL Bournemouth, Christchurch and Poole Council (Traffic Movement and Speed Limit Regulations) Consolidation Order 2023 (Amendment No. xx) Order 202x PROPOSALS Bournemouth, Christchurch and Poole Council proposes to make traffic regulations to control speed with the effects detailed in the Schedule to this Notice SUPPORTING INFORMATION From 07 February 2025 a copy of this Notice, copies of plans illustrating the proposals, copies of the Draft Orders, the Statutory Reasons for the proposals and copies of the Orders being amended may be inspected online at: haveyoursay.bpcouncil.gov.uk/hub-page/highway-consultations and at the Customer Services Centre, St Stephen's Road, Bournemouth, BH2 6EB (by appointment only Monday to Friday 10am to 4pm). REPRESENTATIONS If you wish to make representations in support of, or in objection to, the proposals please do so online at haveyoursay.bpcouncil.gov.uk/hub-page/highway-consultations . Alternatively, you may send them in writing, quoting reference S107 specifying the grounds of any objection to: Traffic Team, BCP Civic Centre, Bourne Avenue, Bournemouth, BH2 6DY to arrive by 28 February 2025. Please take note that all representations received will be available for public inspection. W Lane, Director: Planning and Transport SCHEDULES Bournemouth, Christchurch and Poole Council (Traffic Movement and Speed Limit Regulations) Consolidation Order 2023 (Amendment No. xx) Order 202x			
	Road Name(s)	Proposed Restriction	Location/Description
48.	Christchurch Road, BH1 4AY	20mph speed limit	From outside No. 444 Christchurch Road to existing 20mph Zone
49.	Ashley Road, BH1 4LL	20mph speed limit	From north of the junction with Heathcote Road to north of the junction with Windham Road
50.	Christchurch Road, BH7 6DY	20mph speed limit	From outside No. 1162 heading west to its junction with Heathcote Road

Bournemouth, Christchurch and Poole Council
(Parking Regulation, On-Street Parking Places and Off-Street Parking Places)
Consolidation Order 2024 (Amendment No. xx) Order 2024

Bournemouth, Christchurch and Poole Council ("the Council") makes the following order under sections 1, 2, 3, 4, 32, 35, 45, 46, 49, 51, 52, 53 and Part IV of Schedule 9 of the Road Traffic Regulation Act 1984 ("the Act") as amended and all other enabling powers, and after consultation with the Chief Officer of Police in accordance with Part III of Schedule 9 of the Act.

Part 1

1. Bournemouth, Christchurch and Poole Council (Parking Regulation, On-Street Parking Places and Off-Street Parking Places) Consolidation Order 2024 is hereby varied by;
 - a) The deletion from Schedule 2 thereto of the items contained in Part 2 to this Order;
 - b) The addition to Schedule 2 thereto of the items contained in Part 3 to this Order.
2. Bournemouth, Christchurch and Poole Council (Parking Regulation, On-Street Parking Places and Off-Street Parking Places) Consolidation Order 2024 as varied on divers dates and save as expressly varied as aforesaid shall continue in full force and effect.
3. The Interpretation Act 1978 shall apply to the interpretation of this Order as it applies for the interpretation of an Act of Parliament.
4. This Order shall come into operation on the xx xxx xxxx and may be cited as: Bournemouth, Christchurch and Poole Council (Parking Regulation, On-Street Parking Places and Off-Street Parking Places) Consolidation Order 2024 (Amendment No. xx) Order 2024.

Executed as a Deed by the affixing of the Common Seal

On

In the presence of

Signature

Full Name

Position

Part 2 - (Items to be deleted)
SCHEDULE 2






















Map tile	Revision
AK30	0

Part 3 - (Items to be inserted)
SCHEDULE 2

Map tile	Revision
AK30	1

Map Schedule Legend

Traffic Order Restriction Types

-  Bus Parking Place
-  Coach Parking Place
-  Controlled Parking Zone
-  Disabled Blue Badge Holders
-  Emergency Vehicle Parking Place
-  Limited Waiting
-  Loading Place
-  Motorcycle Parking Place
-  No Stopping on School Entrance Markings
-  Other Parking Place
-  Payment Parking Place
-  Permit Holders Only Parking Place
-  Permit Parking Area
-  Restricted Parking Zone
-  Shared Use Parking Place
-  Street Parking Place
-  Taxi Rank
-  Waiting Prohibited
-  Waiting Prohibited At Any Time
-  Waiting Prohibited with Loading Ban
-  Clearway – No Stopping At Any Time

-  Off-Street Parking Place
-  Waiting and Loading Prohibited At Any Time

Other Information

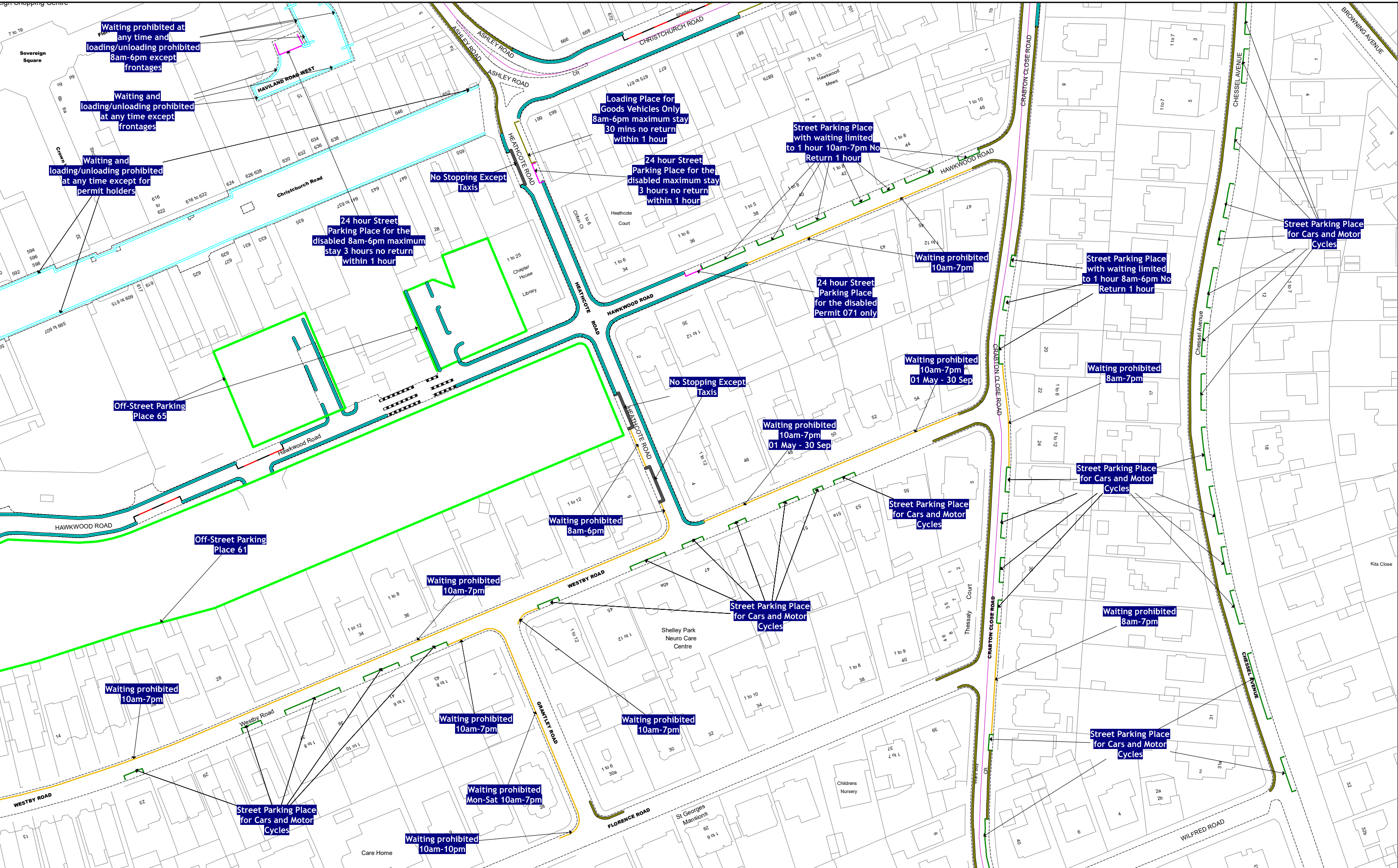
-  Bus Stand
-  Bus Stop
-  Pedestrian Crossing
-  Pedestrian Crossing Zig Zag

Note:
Exemptions to the restrictions shown in this legend are detailed in the preamble of the order or on the map tile in the restriction's label.



Bournemouth,
Christchurch
and Poole
Council

ORDER TITLE:
Bournemouth, Christchurch and Poole Council (Parking Regulation, On-Street Parking Places and Off-Street Parking Places) Consolidation Order 2024





BOURNEMOUTH,
CHRISTCHURCH
AND POOLE
COUNCIL

Order Title:
Bournemouth, Christchurch and Poole Council (Parking Regulation, On-Street Parking Places and Off-Street Parking Places) Consolidation Order 2024

PROPOSED

NOTE: SEE MAP SCHEDULE LEGEND FOR RESTRICTIONS DISPLAYED

▲

AJ30

◀AK29

AK31▶

AL30

▼

N



© Crown copyright and database rights 2024 - OS AC000080802
You are permitted to use this data solely to enable you to respond to, or interact with, the organisation that provided you with the data. You are not permitted to copy, sub-license, distribute or sell any of this data to third parties in any form.
Bournemouth, Christchurch and Poole Council
Licence No: LA0077232

SCALE	1 : 1250 @ A3
DATE	31/01/2030
MAP	Tile Ref: AK30
REVISION	1

C: DRAFT ORDER (Traffic Movement)

Bournemouth, Christchurch and Poole Council (Traffic Movement and Speed Limit Regulations) Consolidation Order 2023 (Amendment No. xx) Order 202x

Bournemouth, Christchurch and Poole Council ("the Council") makes the following order under sections 1, 2 and Part IV of Schedule 9 of the Road Traffic Regulation Act ("the Act") as amended and all other enabling powers, and after consultation with the Chief Officer of Police in accordance with Part III of Schedule 9 of the Act.

Part 1

1. The Bournemouth Christchurch and Poole Council (Traffic Movement and Speed Limit Regulations) Consolidation Order 2023 is hereby varied by;
 - a) The deletion from Schedule 2 thereto of the items contained in Part 2 to this Order;
 - b) The addition to Schedule 2 thereto of the items contained in Part 3 to this Order.
2. The Bournemouth Christchurch and Poole Council (Traffic Movement and Speed Limit Regulations) Consolidation Order 2023 as varied on divers dates and save as expressly varied as aforesaid shall continue in full force and effect.
3. The Interpretation Act 1978 shall apply to the interpretation of this Order as it applies for the interpretation of an Act of Parliament.
4. This Order shall come into operation on the xxxxxxxx and may be cited as: The Bournemouth Christchurch and Poole Council (Traffic Movement and Speed Limit Regulations) Consolidation Order 2023 (Amendment No. xx) Order 202x.

Executed as a Deed by the affixing of the Common Seal

On

In the presence of

Signature

Full Name

Position

Part 2 - (Items to be deleted)

The Bournemouth Christchurch and Poole Council (Traffic Movement and Speed Limit Regulations) Consolidation Order 2023

SCHEDULE 2

Map tile	Revision
AH32	0
AH33	0
AI29	1
AI30	0
AI31	0
AI32	0
AJ28	0
AJ29	0
AJ30	0
AJ31	0
AK28	0
AK29	0
AK30	0
AL27	0
AL28	0
AL29	0

Part 3 - (Items to be inserted)

The Bournemouth Christchurch and Poole Council (Traffic Movement and Speed Limit Regulations) Consolidation Order 2023

SCHEDULE 2

Map tile	Revision
AH32	1
AH33	1
AI29	2
AI30	1
AI31	1
AI32	1
AJ28	1
AJ29	1
AJ30	1
AJ31	1
AK28	1
AK29	1
AK30	1
AL27	1
AL28	1
AL29	1

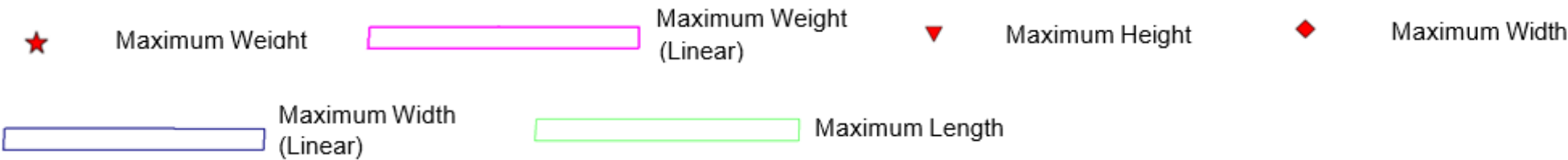
Movement Map Schedule Legend

TRO Restriction Types

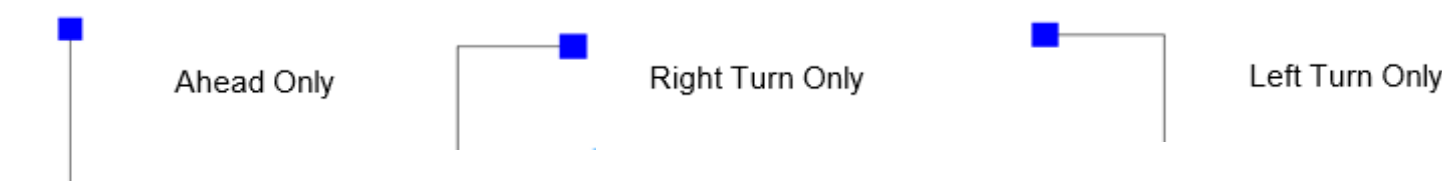
Speed Limits



Structural and Environmental



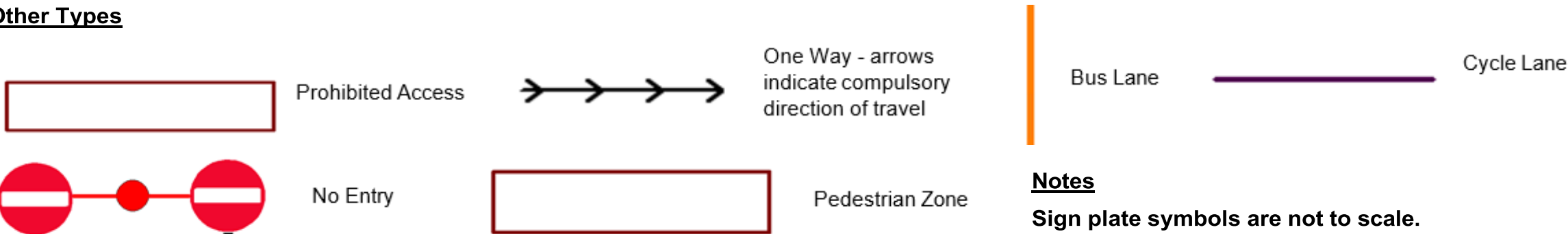
Prescribed Turns



Banned Turns



Other Types



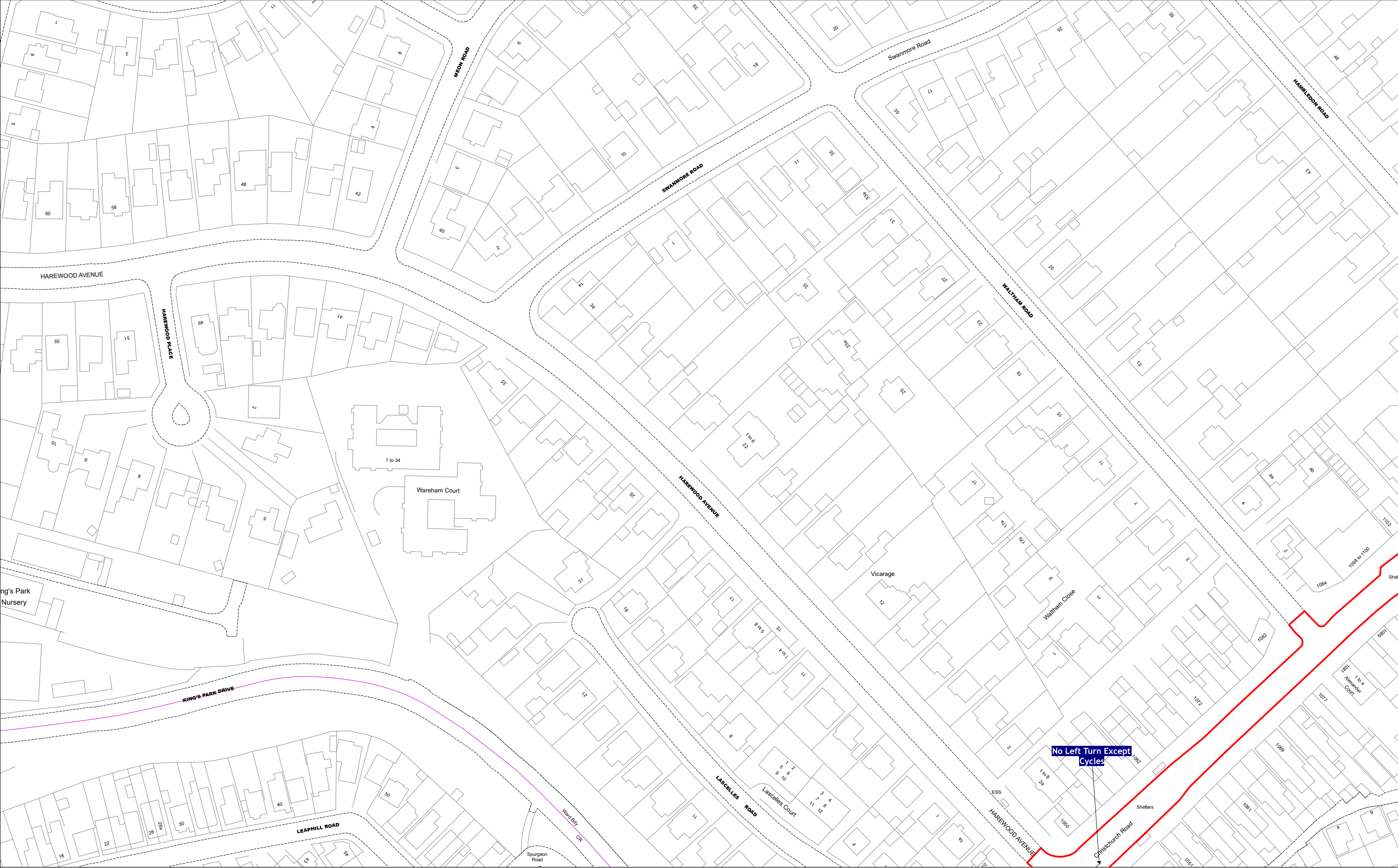
Notes


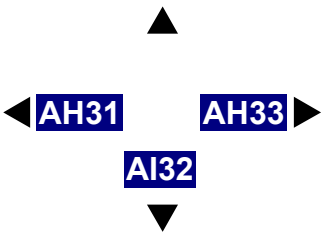

Sign plate symbols are not to scale.
Sign plate symbols may vary from those indicated in this legend, or be omitted.
Restriction types may have labels and/or sign plates on the map schedule to indicate restriction description. Labels with suffix (e) indicates Experimental Order item.

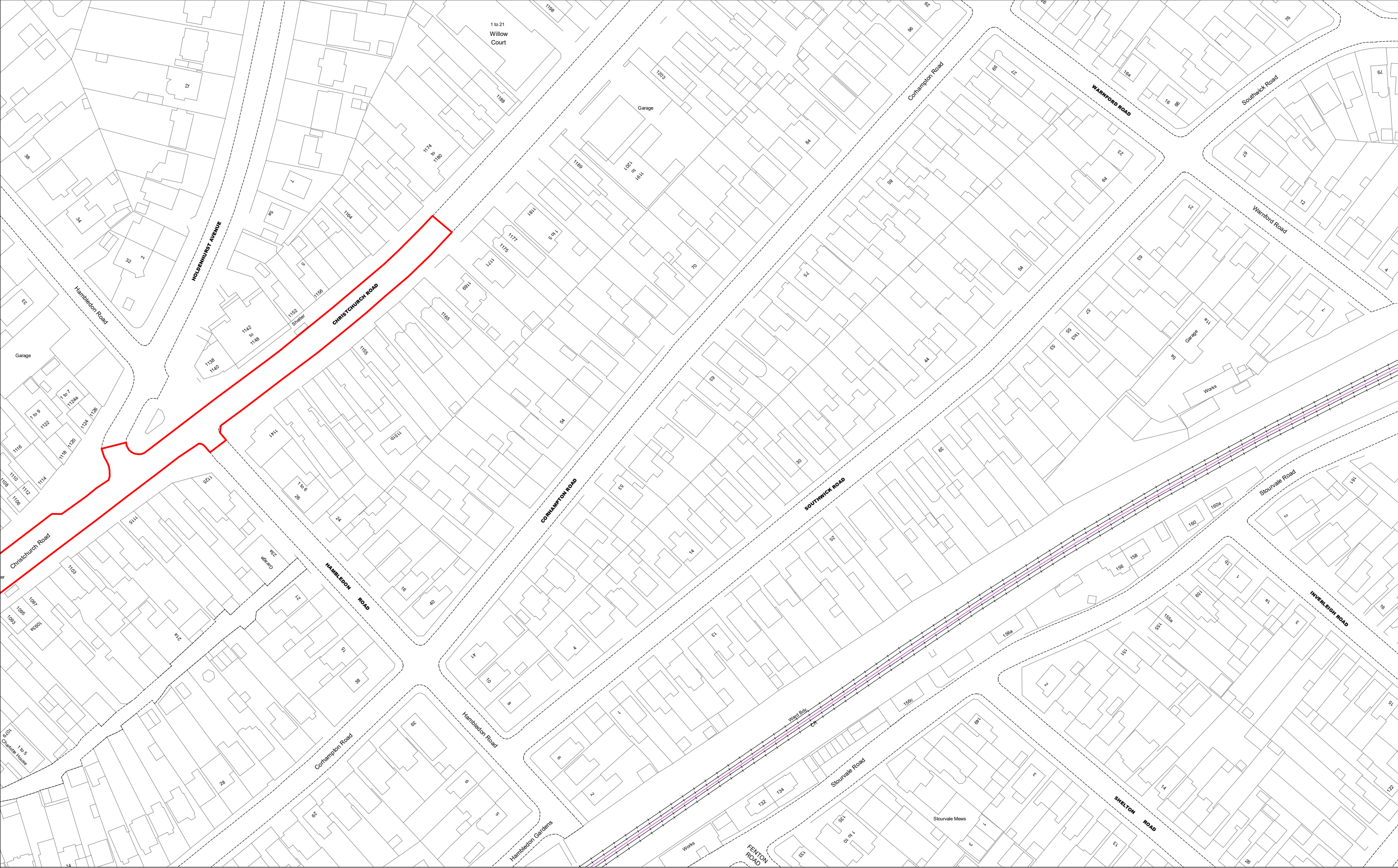



Order Title

Bournemouth Christchurch and Poole Council (Traffic Movement and Speed Limit Regulations) Consolidation Order 2023



 <div>BOURNEMOUTH, CHRISTCHURCH AND POOLE COUNCIL</div>	<div>Order Title:</div> <div>BOURNEMOUTH, CHRISTCHURCH AND POOLE COUNCIL (TRAFFIC MOVEMENT AND SPEED LIMIT REGULATIONS) CONSOLIDATION ORDER 2023</div> <div>PROPOSED</div> <div>NOTE: SEE MAP SCHEDULE LEGEND FOR RESTRICTIONS DISPLAYED</div>	<div></div>	<div><div>This map is based on Ordnance Survey material with the permission of Ordnance Survey on behalf of the Controller of Her Majesty's Stationery Office © Crown Copyright. Unauthorised reproduction infringes Crown copyright and may lead to prosecution or civil proceedings. Bournemouth, Christchurch and Poole Council Licence No: LA0077232 2023</div></div>	<div>SCALE</div> <div>1 : 1250 @ A3</div>
				<div>DATE</div> <div>31/01/2030</div>
				<div>MAP</div> <div>Tile Ref: AH32</div>
				<div>REVISION</div> <div>1</div>





BOURNEMOUTH,
CHRISTCHURCH
AND POOLE
COUNCIL

Order Title:

BOURNEMOUTH, CHRISTCHURCH AND POOLE COUNCIL
(TRAFFIC MOVEMENT AND SPEED LIMIT REGULATIONS) CONSOLIDATION ORDER 2023

PROPOSED

NOTE: SEE MAP SCHEDULE LEGEND FOR RESTRICTIONS DISPLAYED

▲

AG33

▲

▲

AH32

▲

▲

AH34


▲

▲

AI33

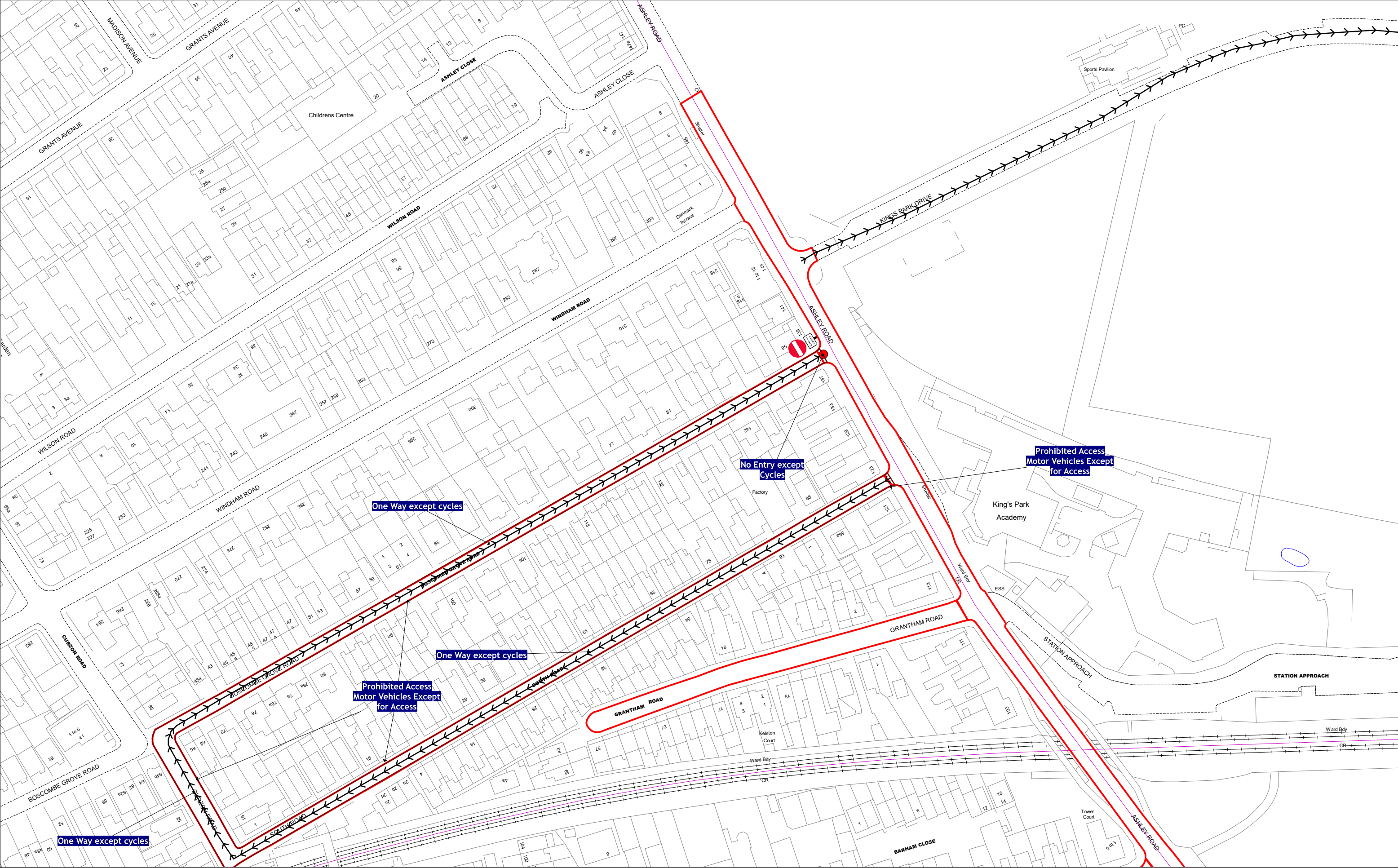
▲


N



This map is based on Ordnance Survey material with the permission of Ordnance Survey on behalf of the Controller of Her Majesty's Stationery Office © Crown Copyright. Unauthorised reproduction infringes Crown copyright and may lead to prosecution or civil proceedings. Bournemouth, Christchurch and Poole Council Licence No: LA0077232 2023

SCALE	1 : 1250 @ A3
DATE	31/01/2030
MAP	Tile Ref: AH33
REVISION	1





BOURNEMOUTH,
CHRISTCHURCH
AND POOLE
COUNCIL

Order Title:

BOURNEMOUTH, CHRISTCHURCH AND POOLE COUNCIL
(TRAFFIC MOVEMENT AND SPEED LIMIT REGULATIONS) CONSOLIDATION ORDER 2023

PROPOSED

NOTE: SEE MAP SCHEDULE LEGEND FOR RESTRICTIONS DISPLAYED

▲

AH29

◀

AI28


▶

AI30

▼

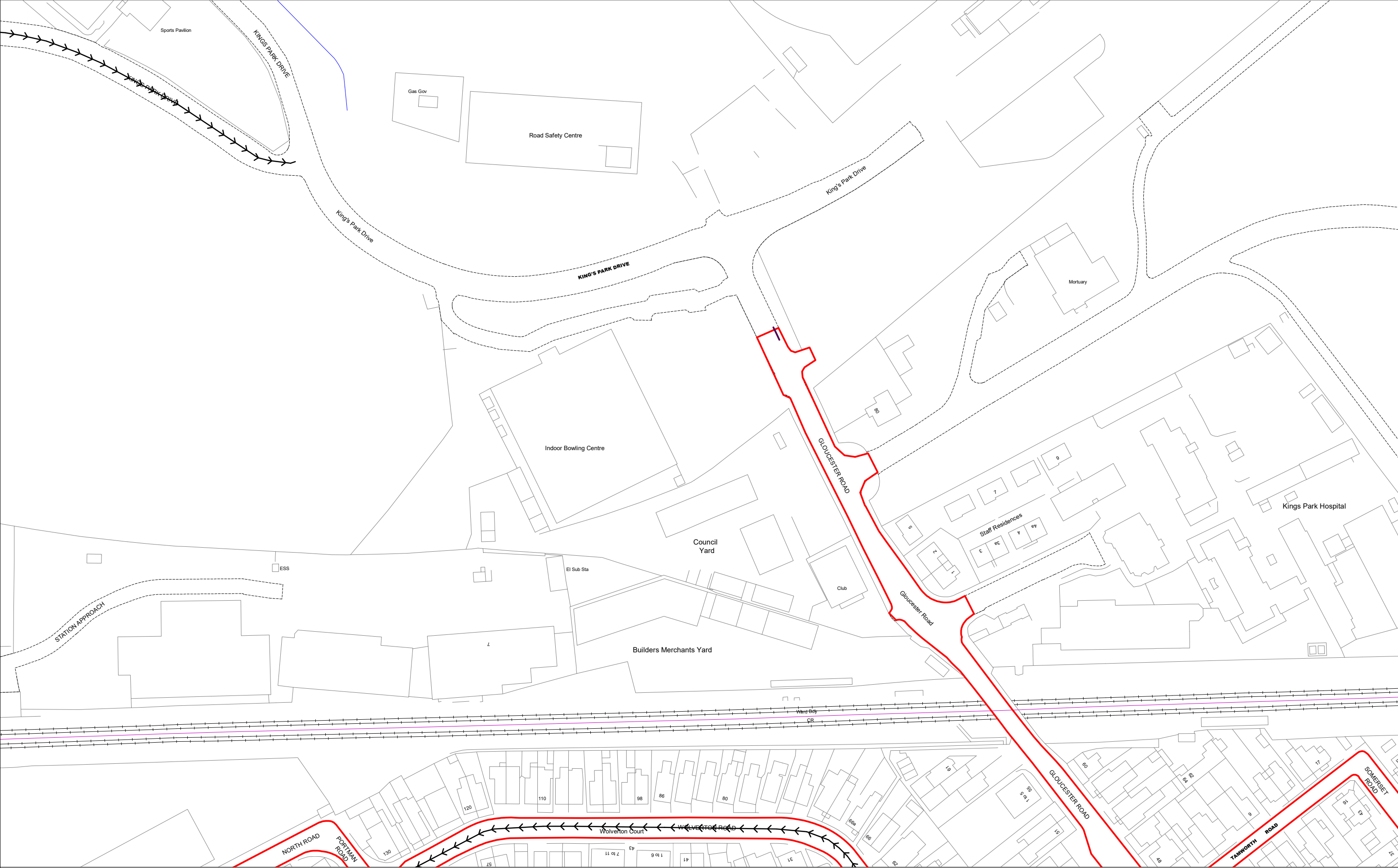
AJ29


N



This map is based on Ordnance Survey material with the permission of Ordnance Survey on behalf of the Controller of Her Majesty's Stationery Office © Crown Copyright. Unauthorised reproduction infringes Crown copyright and may lead to prosecution or civil proceedings. Bournemouth, Christchurch and Poole Council Licence No: LA0077232 2023

SCALE	1 : 1250 @ A3
DATE	31/01/2030
MAP	Tile Ref: AI29
REVISION	2





BOURNEMOUTH,
CHRISTCHURCH
AND POOLE
COUNCIL

Order Title:

BOURNEMOUTH, CHRISTCHURCH AND POOLE COUNCIL
(TRAFFIC MOVEMENT AND SPEED LIMIT REGULATIONS) CONSOLIDATION ORDER 2023

PROPOSED

NOTE: SEE MAP SCHEDULE LEGEND FOR RESTRICTIONS DISPLAYED

▲

▲I29

▲I31

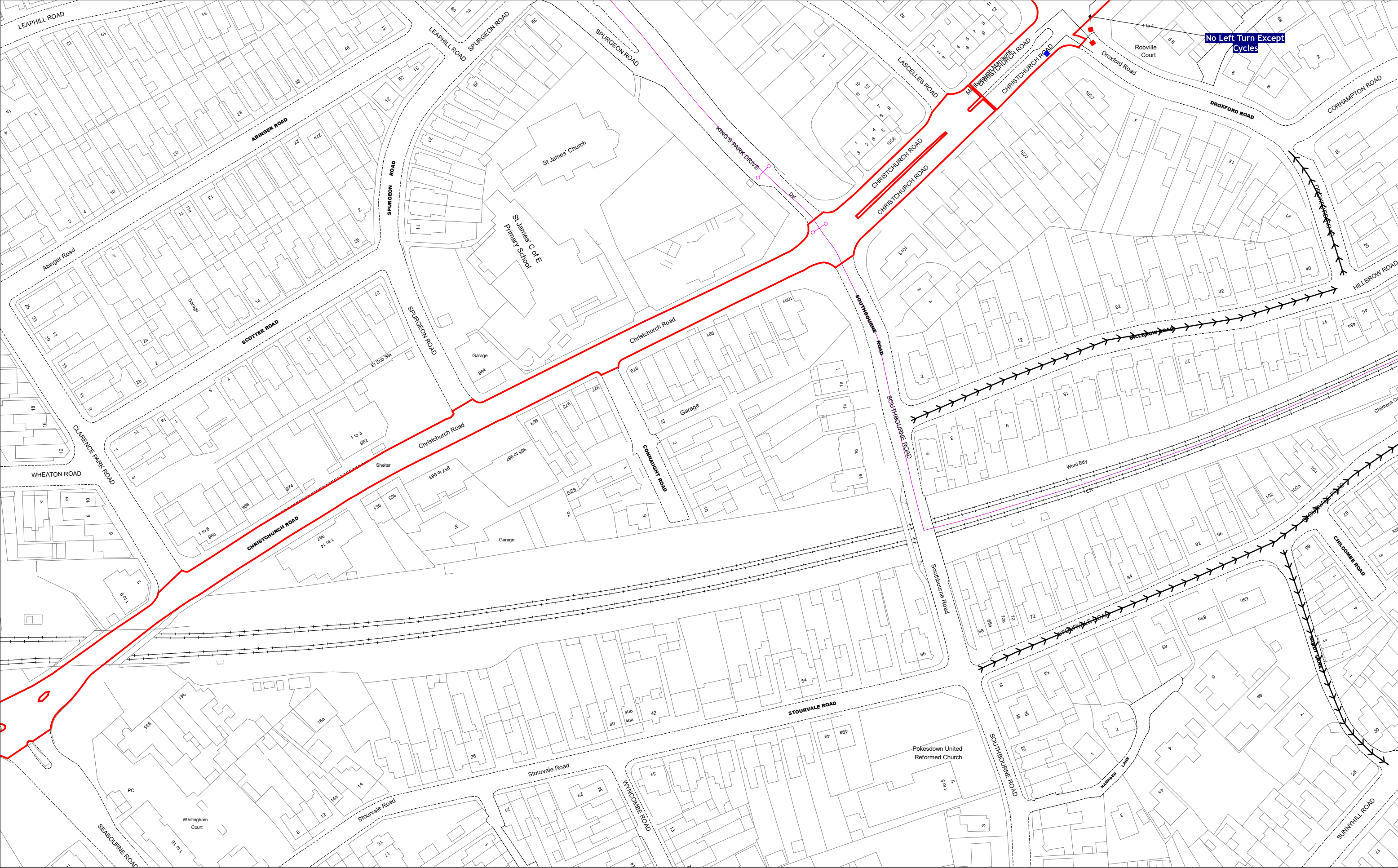
▲AJ30


▼

N

This map is based on Ordnance Survey material with the permission of Ordnance Survey on behalf of the Controller of Her Majesty's Stationery Office © Crown Copyright. Unauthorised reproduction infringes Crown copyright and may lead to prosecution or civil proceedings. Bournemouth, Christchurch and Poole Council Licence No: LA0077232 2023

SCALE	1 : 1250 @ A3
DATE	31/01/2030
MAP	Tile Ref: AI30
REVISION	1





BOURNEMOUTH,
CHRISTCHURCH
AND POOLE
COUNCIL

Order Title:

BOURNEMOUTH, CHRISTCHURCH AND POOLE COUNCIL
(TRAFFIC MOVEMENT AND SPEED LIMIT REGULATIONS) CONSOLIDATION ORDER 2023

PROPOSED

NOTE: SEE MAP SCHEDULE LEGEND FOR RESTRICTIONS DISPLAYED

▲

AH32

◀

AJ31


▶

AJ33

▼

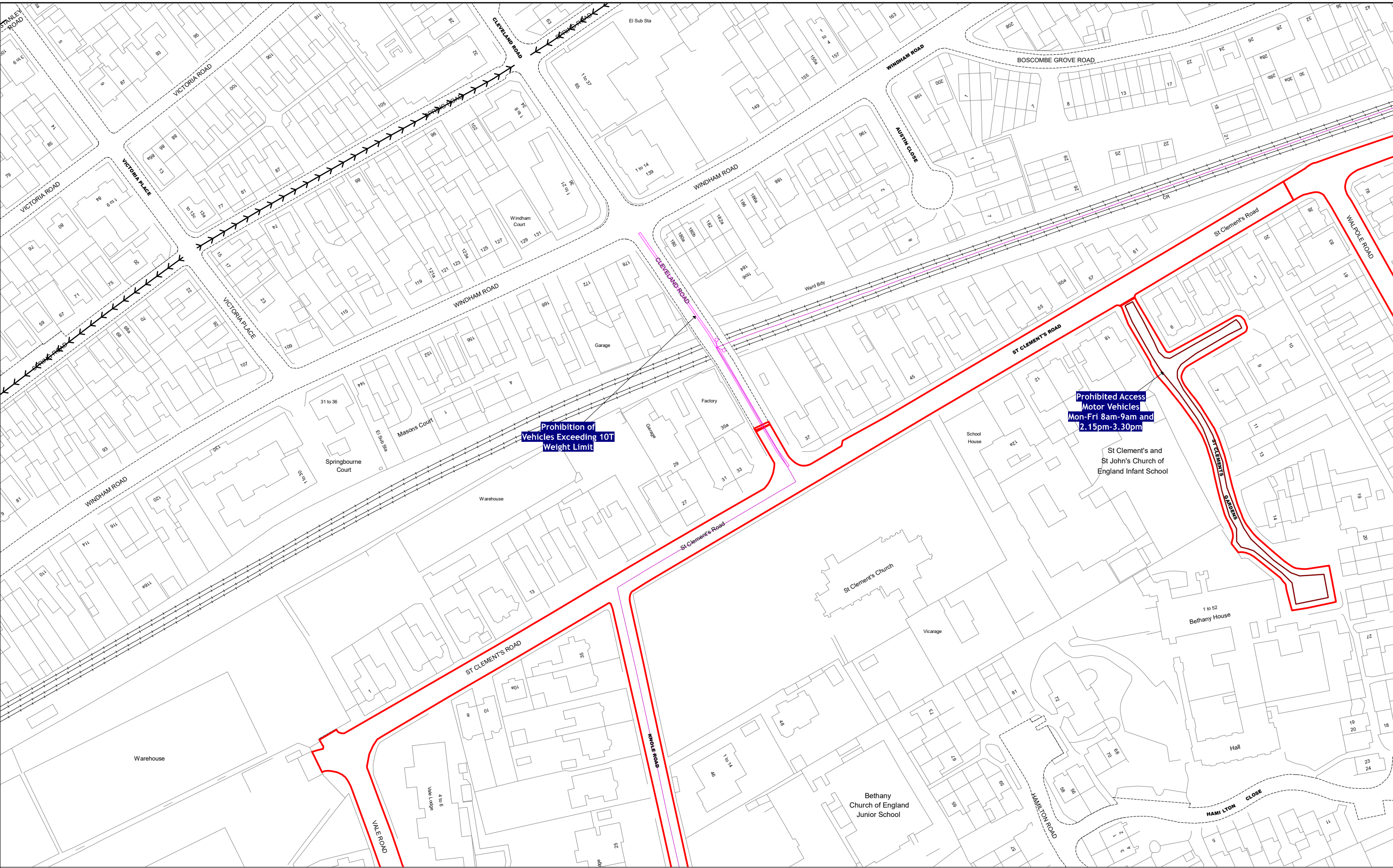
AJ32

N



This map is based on Ordnance Survey material with the permission of Ordnance Survey on behalf of the Controller of Her Majesty's Stationery Office © Crown Copyright. Unauthorised reproduction infringes Crown copyright and may lead to prosecution or civil proceedings. Bournemouth, Christchurch and Poole Council Licence No: LA0077232 2023

SCALE	1 : 1250 @ A3
DATE	31/01/2030
MAP	Tile Ref: AJ32
REVISION	1



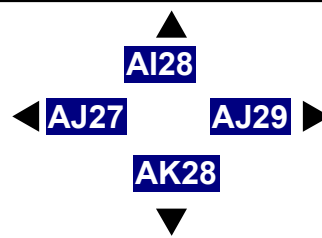
**BOURNEMOUTH,
CHRISTCHURCH
AND POOLE
COUNCIL**

Order Title:

**BOURNEMOUTH, CHRISTCHURCH AND POOLE COUNCIL
(TRAFFIC MOVEMENT AND SPEED LIMIT REGULATIONS) CONSOLIDATION ORDER 2023**

PROPOSED

NOTE: SEE MAP SCHEDULE LEGEND FOR RESTRICTIONS DISPLAYED



This map is based on Ordnance Survey material with the permission of Ordnance Survey on behalf of the Controller of Her Majesty's Stationery Office © Crown Copyright. Unauthorised reproduction infringes Crown copyright and may lead to prosecution or civil proceedings.
Bournemouth, Christchurch and Poole Council
Licence No: LA0077232 2023

SCALE

1 : 1250 @ A3

DATE

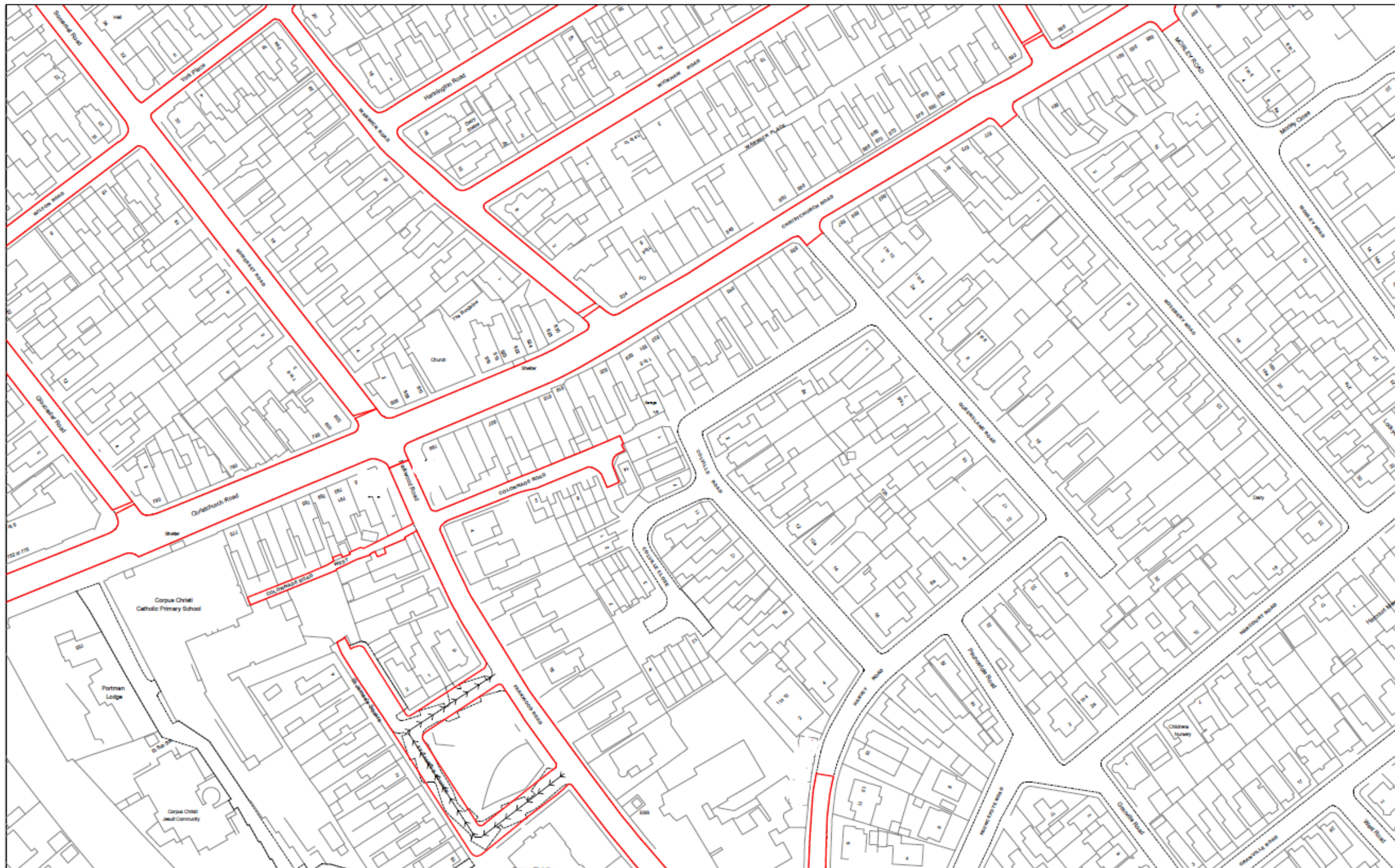
31/01/2030

MAP

Tile Ref: AJ28

REVISION

1



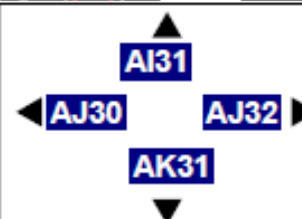
**BOURNEMOUTH,
CHRISTCHURCH
AND POOLE
COUNCIL**

Order Title:

**BOURNEMOUTH, CHRISTCHURCH AND POOLE COUNCIL
(TRAFFIC MOVEMENT AND SPEED LIMIT REGULATIONS) CONSOLIDATION ORDER 2023**

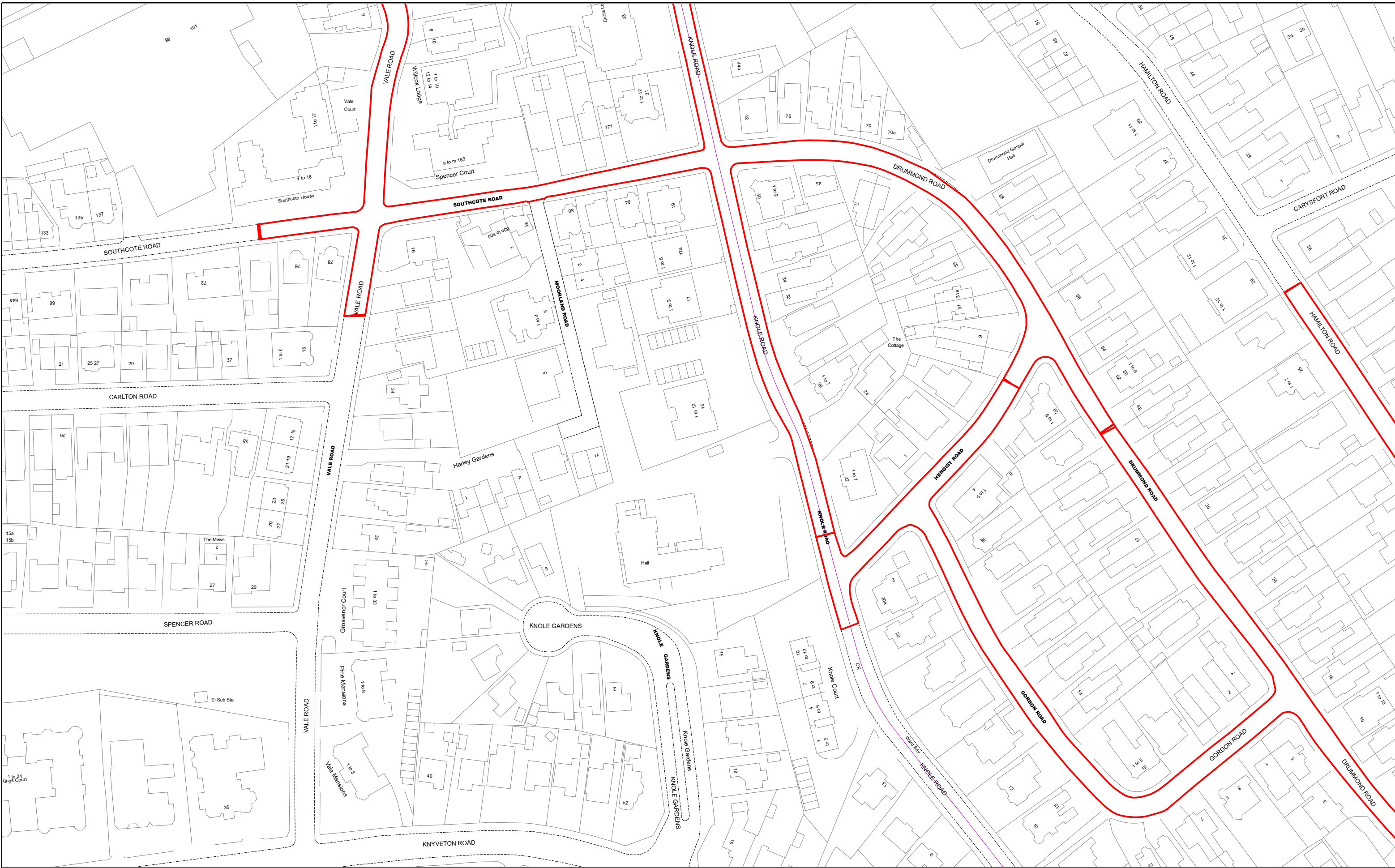
PROPOSED

NOTE: SEE MAP SCHEDULE LEGEND FOR RESTRICTIONS DISPLAYED



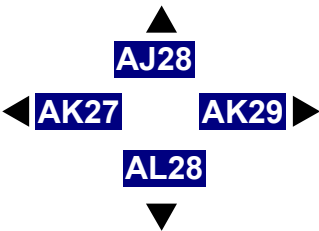
This map is based on Ordnance Survey material with the permission of Ordnance Survey on behalf of the Controller of Her Majesty's Stationery Office © Crown Copyright. Unauthorised reproduction infringes Crown copyright and may lead to prosecution or civil proceedings. Bournemouth, Christchurch and Poole Council. Licence No. L10077232 2023

SCALE	1 : 1250 @ A3
DATE	31/01/2030
MAP	Tile Ref: AJ31
REVISION	1



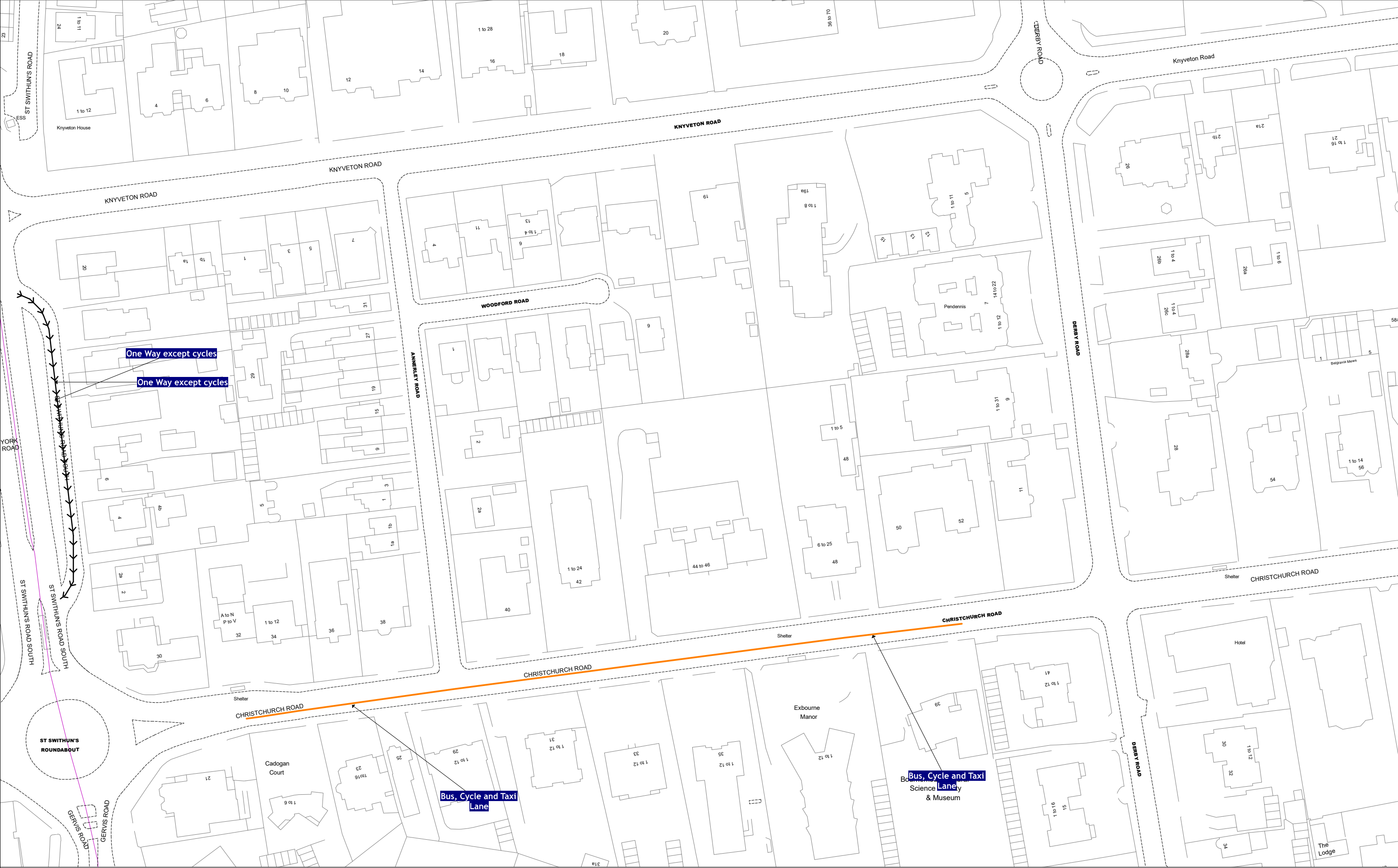
**BOURNEMOUTH,
CHRISTCHURCH
AND POOLE
COUNCIL**


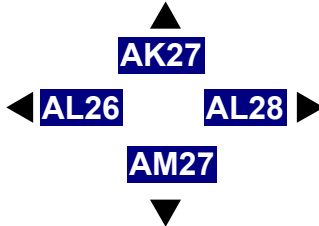

Order Title:
BOURNEMOUTH, CHRISTCHURCH AND POOLE COUNCIL
(TRAFFIC MOVEMENT AND SPEED LIMIT REGULATIONS) CONSOLIDATION ORDER 2023
PROPOSED
NOTE: SEE MAP SCHEDULE LEGEND FOR RESTRICTIONS DISPLAYED

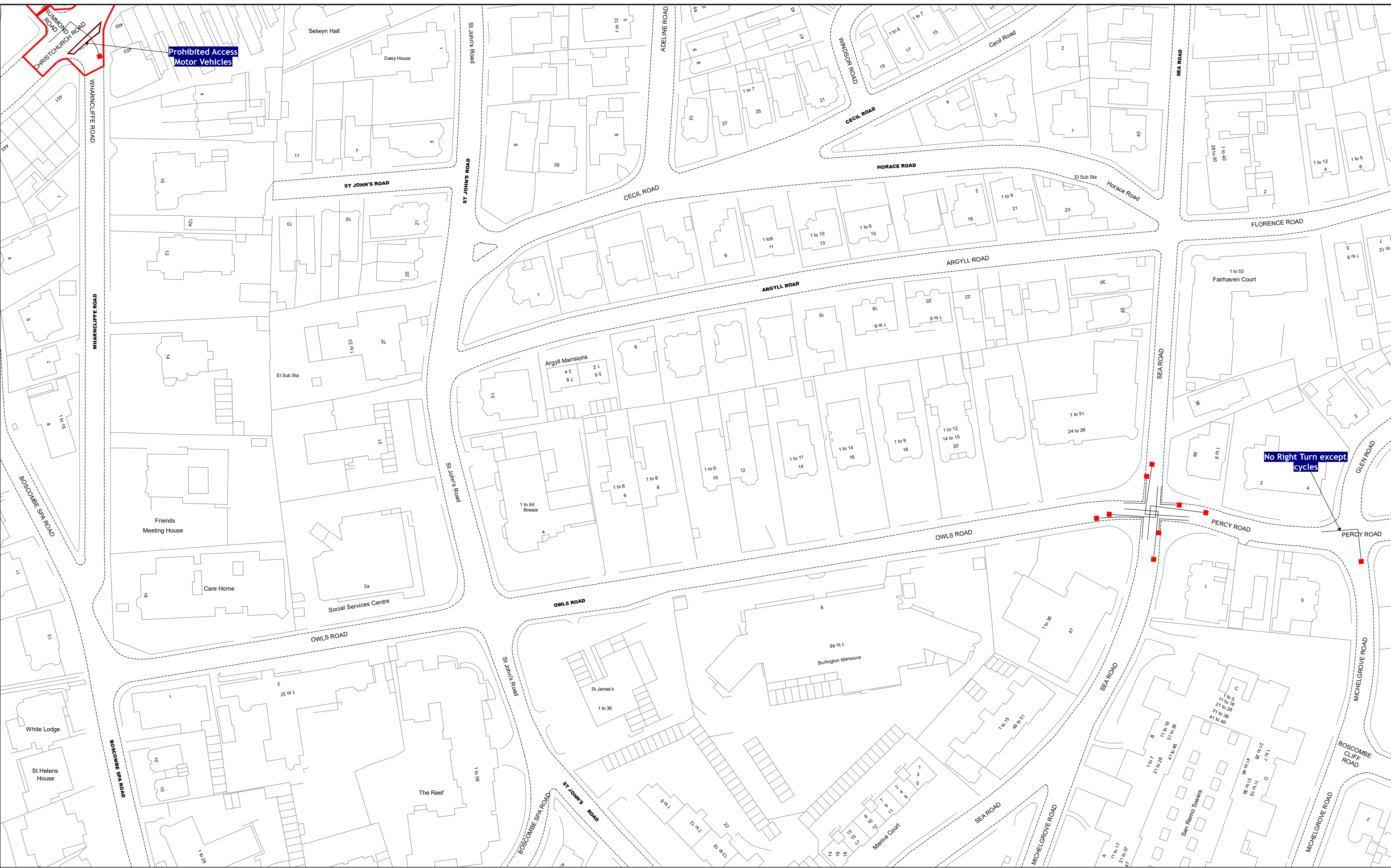



This map is based on Ordnance Survey material with the permission of Ordnance Survey on behalf of the Controller of Her Majesty's Stationery Office © Crown Copyright. Unauthorised reproduction infringes Crown copyright and may lead to prosecution or civil proceedings.
Bournemouth, Christchurch and Poole Council
Licence No: LA0077232 2023

SCALE	1 : 1250 @ A3
DATE	31/01/2030
MAP	Tile Ref: AK28
REVISION	1



 <div>BOURNEMOUTH, CHRISTCHURCH AND POOLE COUNCIL</div>	Order Title: BOURNEMOUTH, CHRISTCHURCH AND POOLE COUNCIL (TRAFFIC MOVEMENT AND SPEED LIMIT REGULATIONS) CONSOLIDATION ORDER 2023			 <div>This map is based on Ordnance Survey material with the permission of Ordnance Survey on behalf of the Controller of Her Majesty's Stationery Office © Crown Copyright. Unauthorised reproduction infringes Crown copyright and may lead to prosecution or civil proceedings. Bournemouth, Christchurch and Poole Council Licence No: LA0077232 2023</div>	SCALE	1 : 1250 @ A3
	PROPOSED NOTE: SEE MAP SCHEDULE LEGEND FOR RESTRICTIONS DISPLAYED				DATE	31/01/2030
					MAP	Tile Ref: AL27
					REVISION	1





BOURNEMOUTH,
CHRISTCHURCH
AND POOLE
COUNCIL

Order Title:
BOURNEMOUTH, CHRISTCHURCH AND POOLE COUNCIL
(TRAFFIC MOVEMENT AND SPEED LIMIT REGULATIONS) CONSOLIDATION ORDER 2023

PROPOSED

NOTE: SEE MAP SCHEDULE LEGEND FOR RESTRICTIONS DISPLAYED

▲

AK29

◀

AL28


▶

AL30

▼

AM29

N
























This map is based on Ordnance Survey material with the permission of Ordnance Survey on behalf of the Controller of Her Majesty's Stationery Office © Crown Copyright. Unauthorised reproduction infringes Crown copyright and may lead to prosecution or civil proceedings. Bournemouth, Christchurch and Poole Council Licence No: LA0077232 2023

SCALE	1 : 1250 @ A3
DATE	31/01/2030
MAP	Tile Ref: AL29
REVISION	1

D: ORIGINAL ORDERS (Static Restrictions)

Map Schedule Legend

Traffic Order Restriction Types

-  Bus Parking Place
-  Coach Parking Place
-  Controlled Parking Zone
-  Disabled Blue Badge Holders
-  Emergency Vehicle Parking Place
-  Limited Waiting
-  Loading Place
-  Motorcycle Parking Place
-  No Stopping on School Entrance Markings
-  Other Parking Place
-  Payment Parking Place
-  Permit Holders Only Parking Place
-  Permit Parking Area
-  Restricted Parking Zone
-  Shared Use Parking Place
-  Street Parking Place
-  Taxi Rank
-  Waiting Prohibited
-  Waiting Prohibited At Any Time
-  Waiting Prohibited with Loading Ban
-  Clearway – No Stopping At Any Time

-  Off-Street Parking Place
-  Waiting and Loading Prohibited At Any Time

Other Information

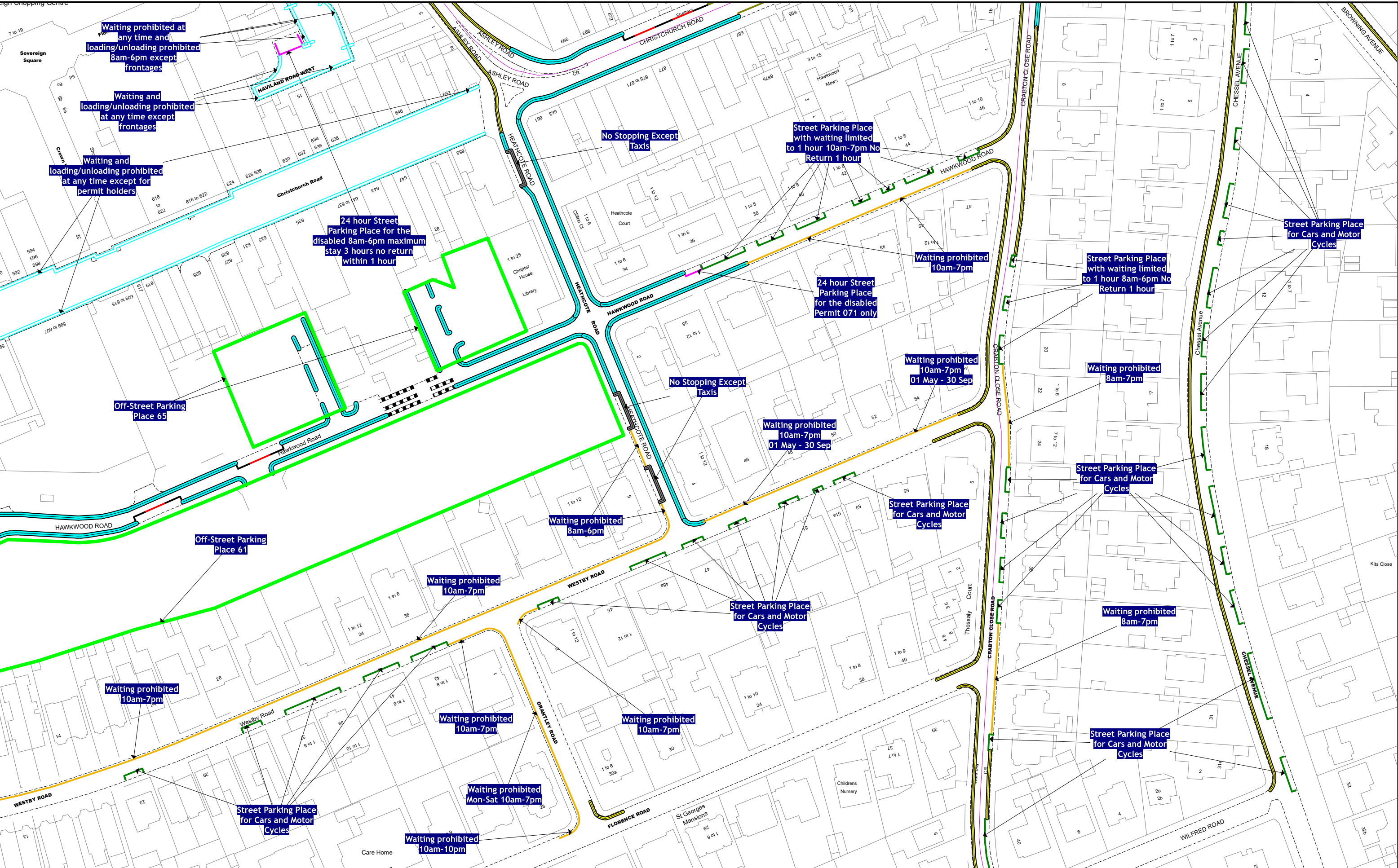
-  Bus Stand
-  Bus Stop
-  Pedestrian Crossing
-  Pedestrian Crossing Zig Zag

Note:
Exemptions to the restrictions shown in this legend are detailed in the preamble of the order or on the map tile in the restriction's label.



Bournemouth,
Christchurch
and Poole
Council

ORDER TITLE:
Bournemouth, Christchurch and Poole Council (Parking Regulation, On-Street Parking Places and Off-Street Parking Places) Consolidation Order 2024





BOURNEMOUTH,
CHRISTCHURCH
AND POOLE
COUNCIL

Order Title:
Bournemouth, Christchurch and Poole Council (Parking Regulation, On-Street Parking Places and Off-Street Parking Places) Consolidation Order 2024

CONFIRMED

NOTE: SEE MAP SCHEDULE LEGEND FOR RESTRICTIONS DISPLAYED

▲

AJ30

◀

AK29

▶

AK31

▼

AL30



© Crown copyright and database rights 2024 - OS AC0000808062
You are permitted to use this data solely to enable you to respond to, or interact with, the organisation that provided you with the data. You are not permitted to copy, sub-license, distribute or sell any of this data to third parties in any form.
Bournemouth, Christchurch and Poole Council
Licence No: LA0077232 2024

SCALE	1 : 1250 @ A3
DATE	05/02/2024
MAP	Tile Ref: AK30
REVISION	0

E: ORIGINAL ORDERS (Traffic Movement)

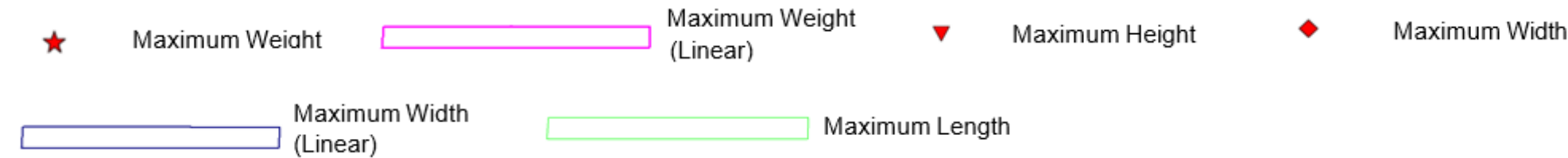
Movement Map Schedule Legend

TRO Restriction Types

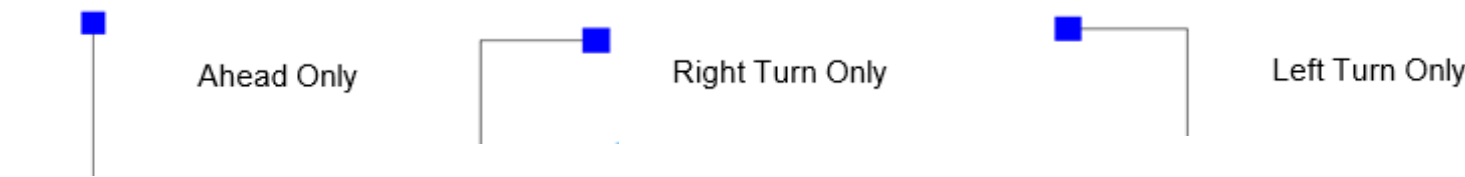
Speed Limits



Structural and Environmental



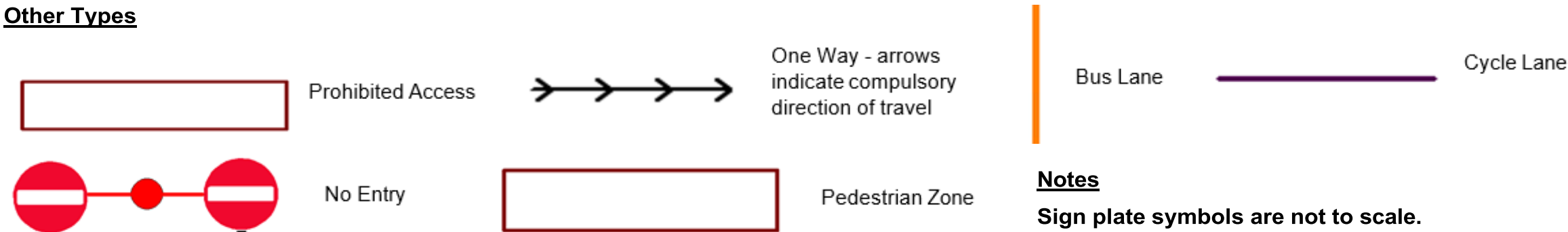
Prescribed Turns



Banned Turns



Other Types



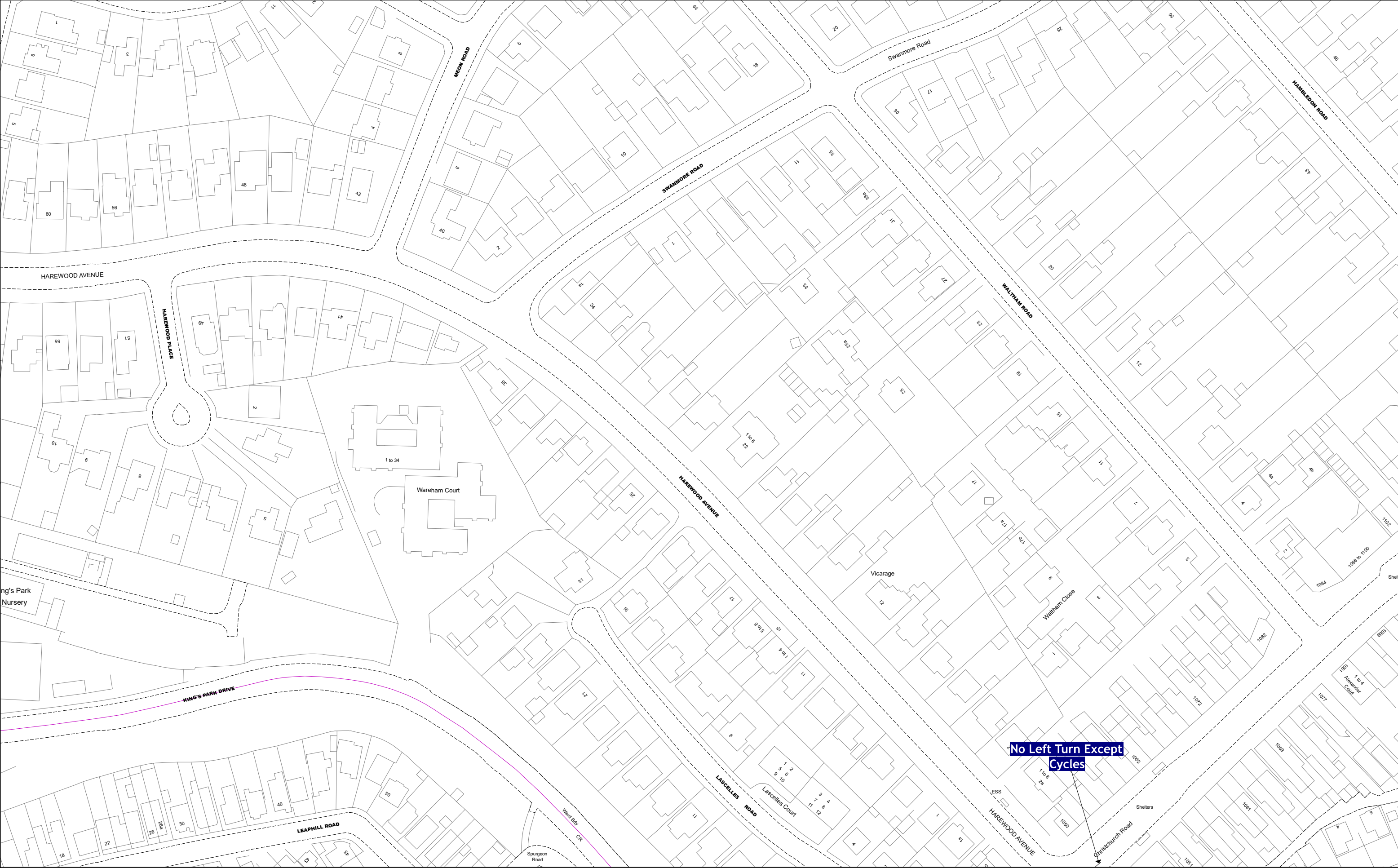
Notes





Sign plate symbols are not to scale.
Sign plate symbols may vary from those indicated in this legend, or be omitted.
Restriction types may have labels and/or sign plates on the map schedule to indicate restriction description. Labels with suffix (e) indicates Experimental Order item.

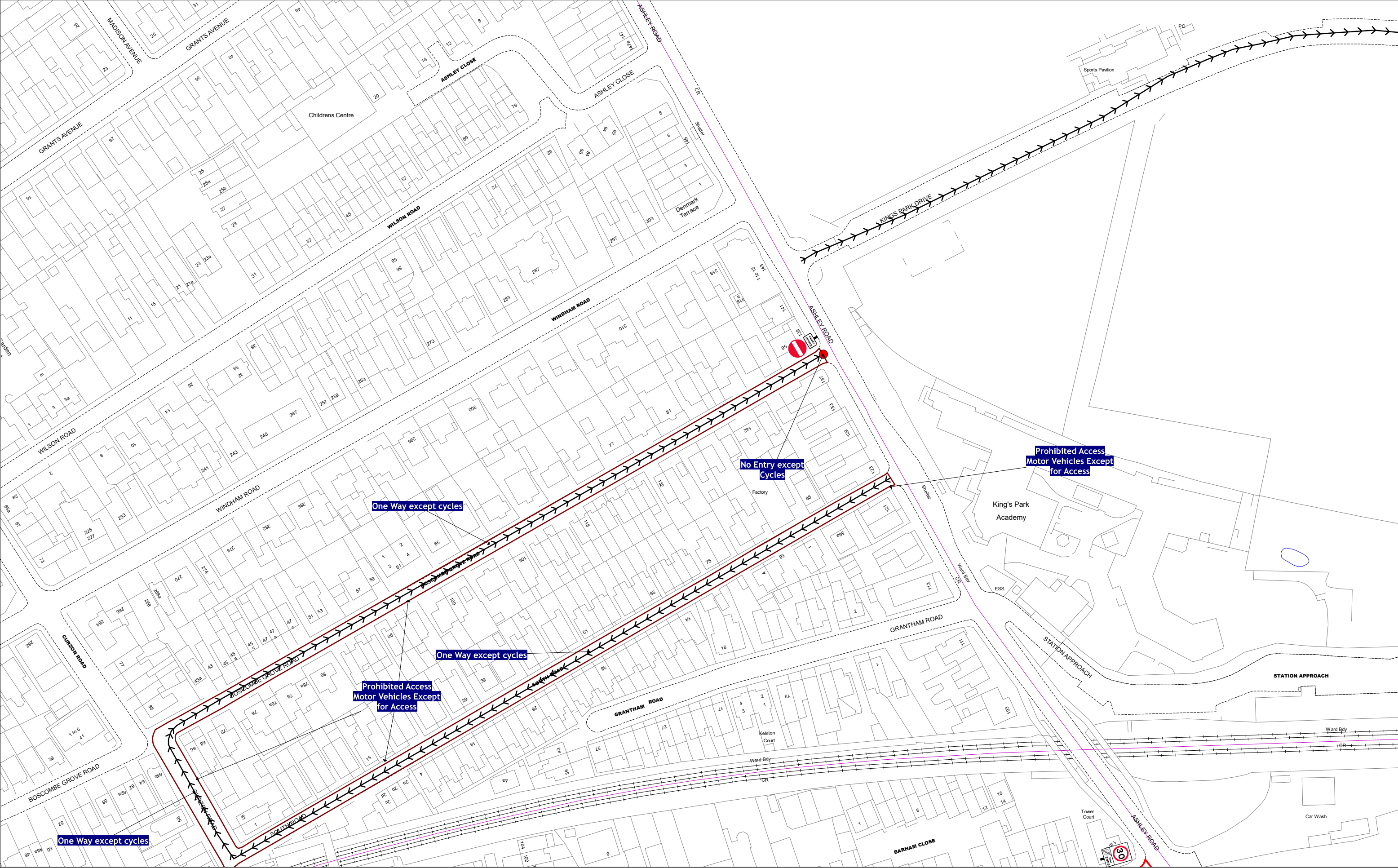



Order Title

Bournemouth Christchurch and Poole Council (Traffic Movement and Speed Limit Regulations) Consolidation Order 2023



 <div>BOURNEMOUTH, CHRISTCHURCH AND POOLE COUNCIL</div>	<div>Order Title:</div> <div>BOURNEMOUTH, CHRISTCHURCH AND POOLE COUNCIL (TRAFFIC MOVEMENT AND SPEED LIMIT REGULATIONS) CONSOLIDATION ORDER 2023</div> <div>CONFIRMED</div> <div>NOTE: SEE MAP SCHEDULE LEGEND FOR RESTRICTIONS DISPLAYED</div>	<div></div>	<div><div>This map is based on Ordnance Survey material with the permission of Ordnance Survey on behalf of the Controller of Her Majesty's Stationery Office © Crown Copyright. Unauthorised reproduction infringes Crown copyright and may lead to prosecution or civil proceedings. Bournemouth, Christchurch and Poole Council Licence No: LA0077232 2023</div></div>	<div>SCALE</div> <div>1 : 1250 @ A3</div>
				<div>DATE</div> <div>21/08/2023</div>
				<div>MAP</div> <div>Tile Ref: AH32</div>
				<div>REVISION</div> <div>0</div>





BOURNEMOUTH,
CHRISTCHURCH
AND POOLE
COUNCIL

Order Title:

BOURNEMOUTH, CHRISTCHURCH AND POOLE COUNCIL
(TRAFFIC MOVEMENT AND SPEED LIMIT REGULATIONS) CONSOLIDATION ORDER 2023

CONFIRMED

NOTE: SEE MAP SCHEDULE LEGEND FOR RESTRICTIONS DISPLAYED

AH29

AJ29

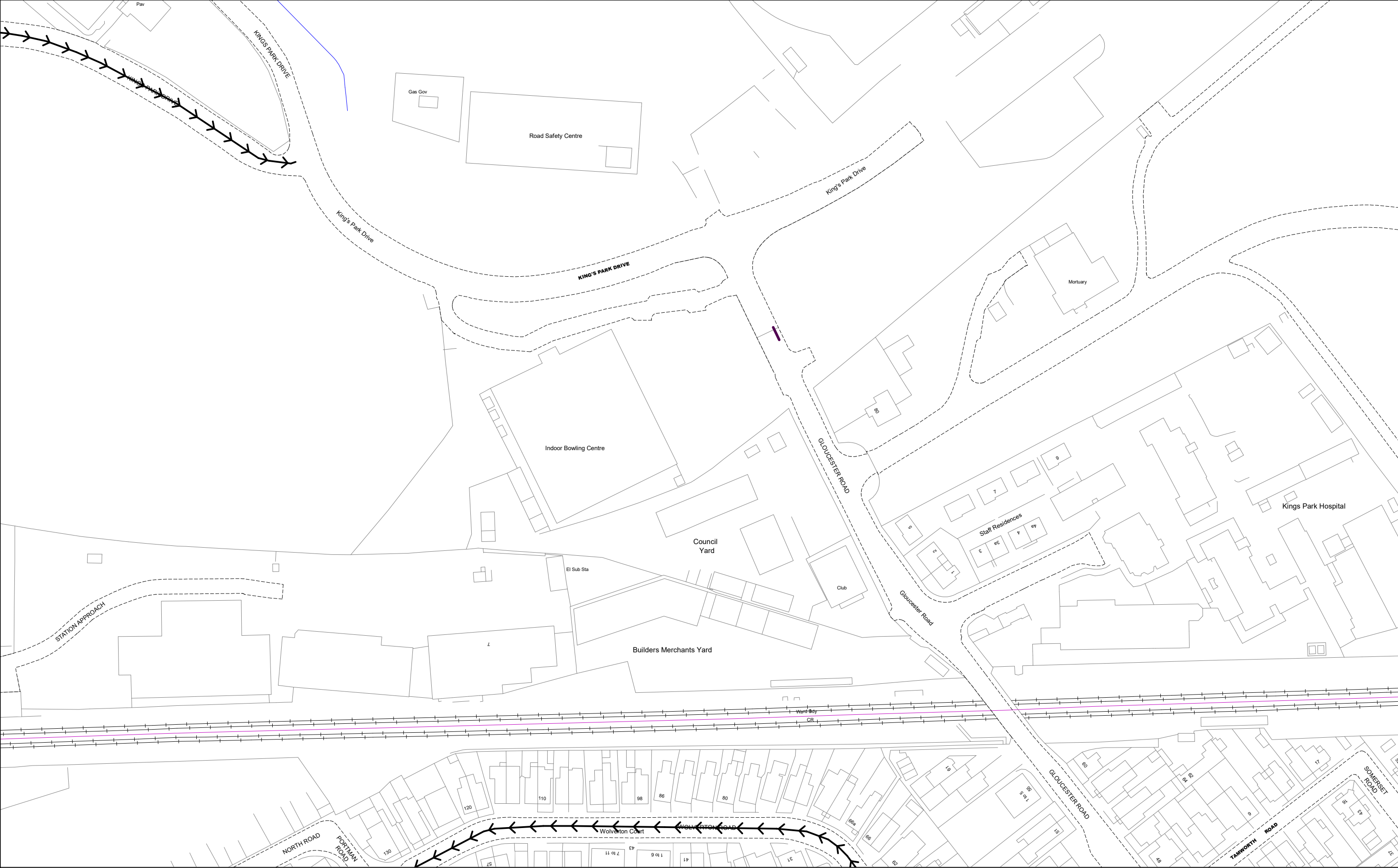
AI28



AI30

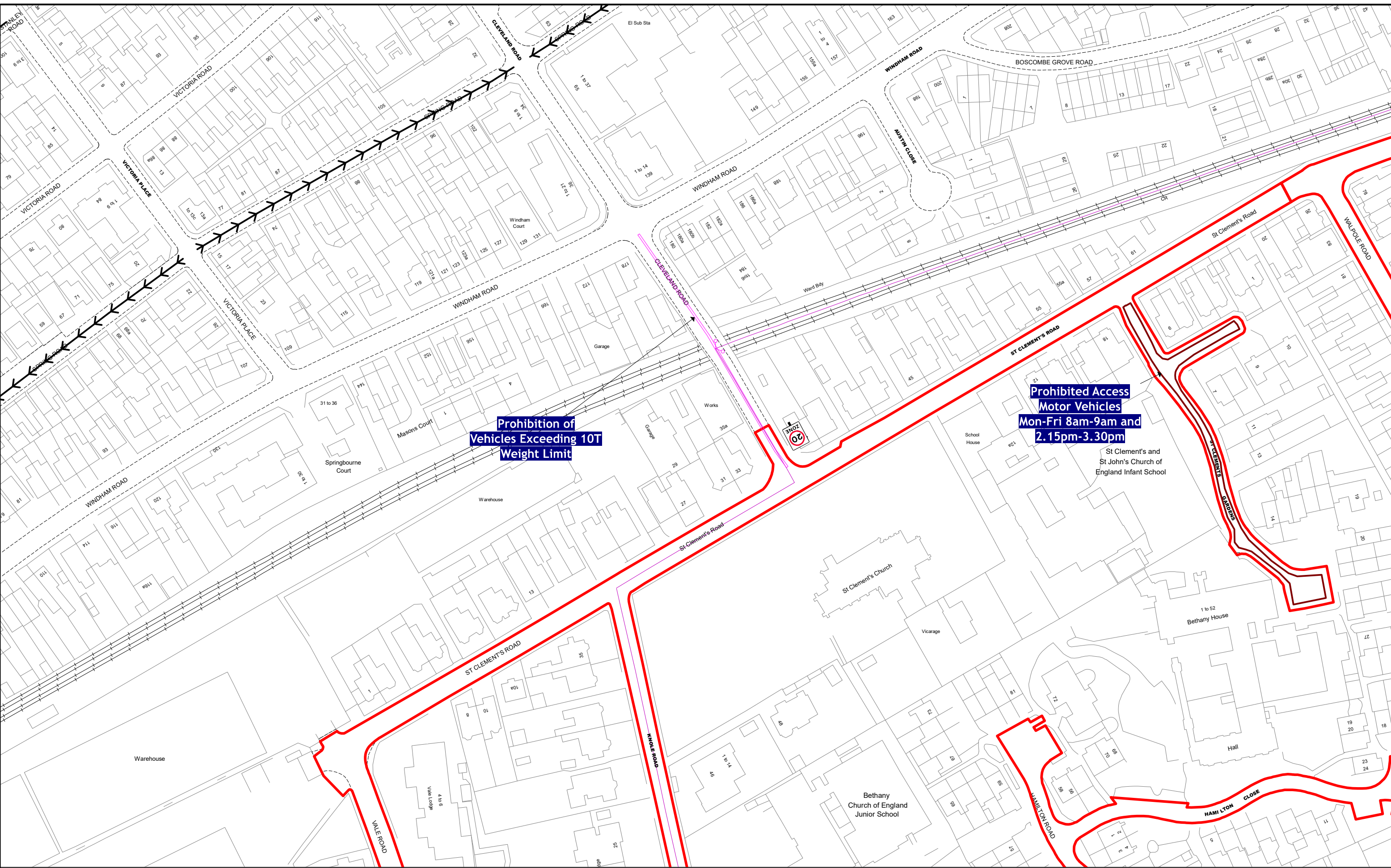
N


This map is based on Ordnance Survey material with the permission of Ordnance Survey on behalf of the Controller of Her Majesty's Stationery Office © Crown Copyright. Unauthorised reproduction infringes Crown copyright and may lead to prosecution or civil proceedings. Bournemouth, Christchurch and Poole Council Licence No: LA0077232 2023

SCALE	1 : 1250 @ A3
DATE	10/06/2024
MAP	Tile Ref: AI29
REVISION	1



 <div>BOURNEMOUTH, CHRISTCHURCH AND POOLE COUNCIL</div>	<div>Order Title:</div> <div>BOURNEMOUTH, CHRISTCHURCH AND POOLE COUNCIL (TRAFFIC MOVEMENT AND SPEED LIMIT REGULATIONS) CONSOLIDATION ORDER 2023</div> <div>CONFIRMED</div> <div>NOTE: SEE MAP SCHEDULE LEGEND FOR RESTRICTIONS DISPLAYED</div>	<div><div>N</div></div> <div><small>This map is based on Ordnance Survey material with the permission of Ordnance Survey on behalf of the Controller of Her Majesty's Stationery Office © Crown Copyright. Unauthorised reproduction infringes Crown copyright and may lead to prosecution or civil proceedings. Bournemouth, Christchurch and Poole Council Licence No: LA0077232 2023</small></div>	<div>SCALE</div> <div>1 : 1250 @ A3</div>
			<div>DATE</div> <div>21/08/2023</div>
			<div>MAP</div> <div>Tile Ref: AI30</div>
			<div>REVISION</div> <div>0</div>





BOURNEMOUTH,
CHRISTCHURCH
AND POOLE
COUNCIL

Order Title:

BOURNEMOUTH, CHRISTCHURCH AND POOLE COUNCIL
(TRAFFIC MOVEMENT AND SPEED LIMIT REGULATIONS) CONSOLIDATION ORDER 2023

CONFIRMED

NOTE: SEE MAP SCHEDULE LEGEND FOR RESTRICTIONS DISPLAYED

▲

AI28

◀

AJ27

AK28


▼

▲

AJ29

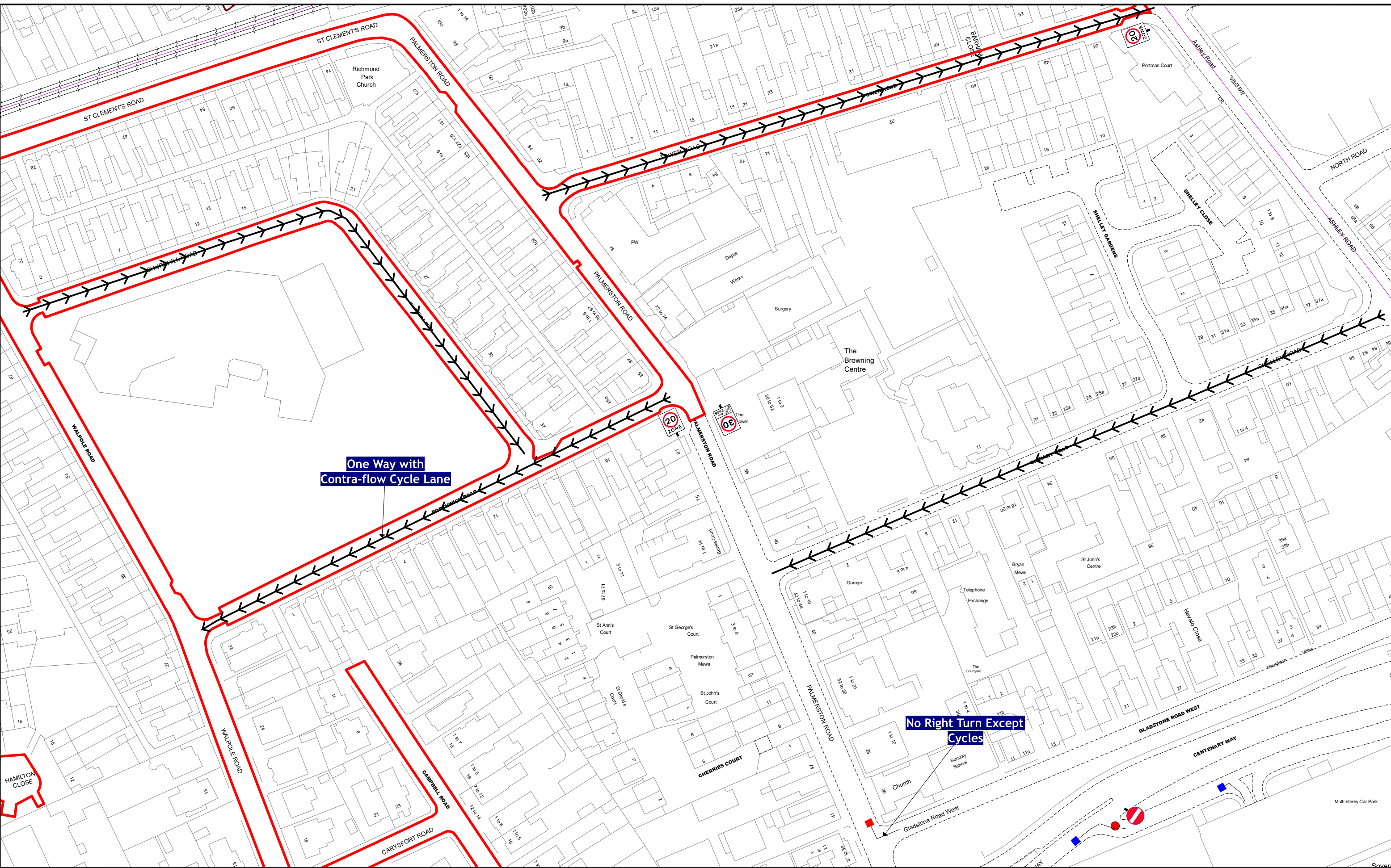
▶


N



This map is based on Ordnance Survey material with the permission of Ordnance Survey on behalf of the Controller of Her Majesty's Stationery Office © Crown Copyright. Unauthorised reproduction infringes Crown copyright and may lead to prosecution or civil proceedings. Bournemouth, Christchurch and Poole Council Licence No: LA0077232 2023

SCALE	1 : 1250 @ A3
DATE	21/08/2023
MAP	Tile Ref: AJ28
REVISION	0





BOURNEMOUTH,
CHRISTCHURCH
AND POOLE
COUNCIL

Order Title:
BOURNEMOUTH, CHRISTCHURCH AND POOLE COUNCIL
(TRAFFIC MOVEMENT AND SPEED LIMIT REGULATIONS) CONSOLIDATION ORDER 2023

CONFIRMED

NOTE: SEE MAP SCHEDULE LEGEND FOR RESTRICTIONS DISPLAYED

▲

AI29

◀

AJ28


▶

AJ30

▼

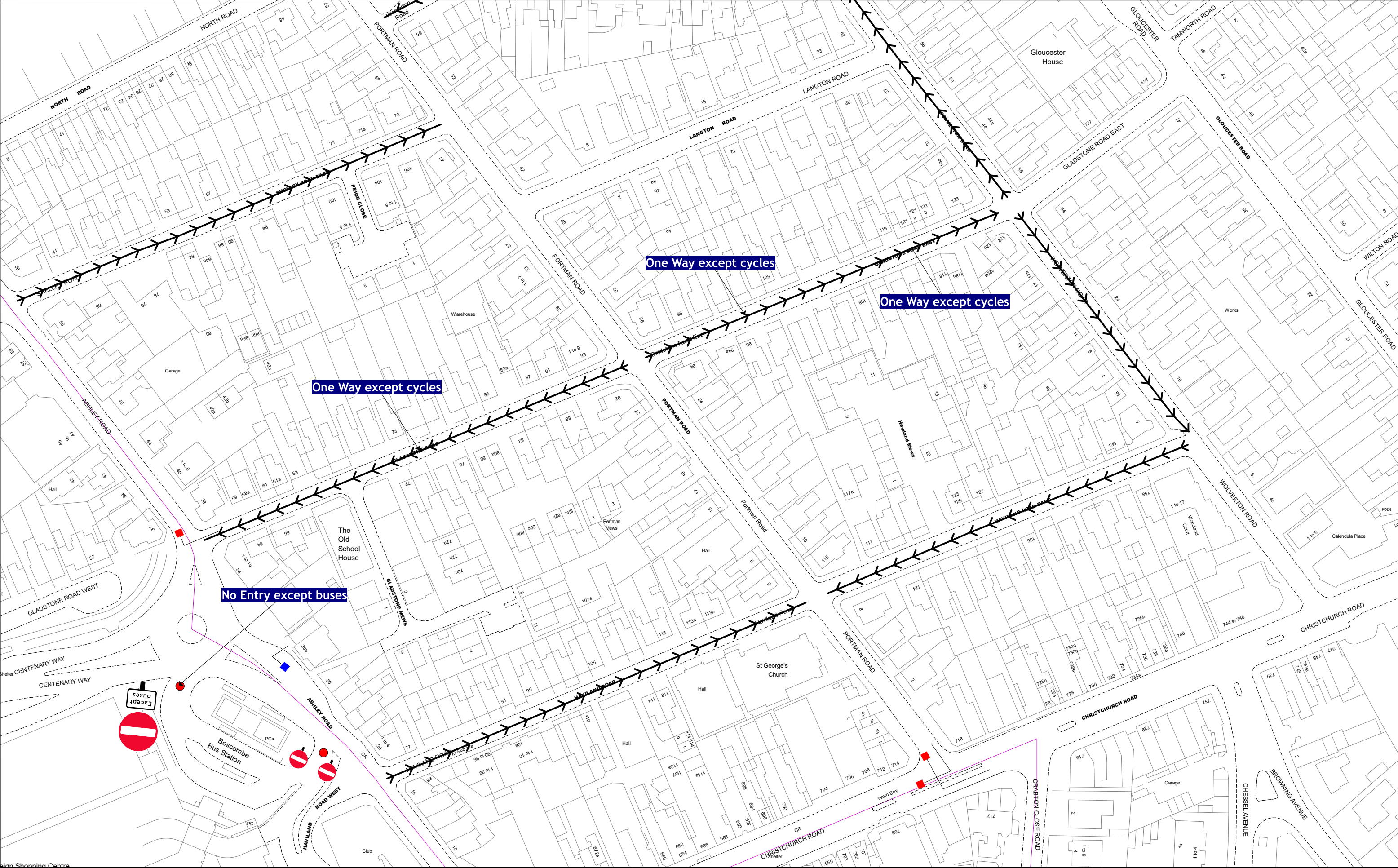
AK29


N



This map is based on Ordnance Survey material with the permission of Ordnance Survey on behalf of the Controller of Her Majesty's Stationery Office © Crown Copyright. Unauthorised reproduction infringes Crown copyright and may lead to prosecution or civil proceedings. Bournemouth, Christchurch and Poole Council Licence No: LA0077232 2023

SCALE	1 : 1250 @ A3
DATE	21/08/2023
MAP	Tile Ref: AJ29
REVISION	0





BOURNEMOUTH,
CHRISTCHURCH
AND POOLE
COUNCIL

Order Title:

BOURNEMOUTH, CHRISTCHURCH AND POOLE COUNCIL
(TRAFFIC MOVEMENT AND SPEED LIMIT REGULATIONS) CONSOLIDATION ORDER 2023

CONFIRMED

NOTE: SEE MAP SCHEDULE LEGEND FOR RESTRICTIONS DISPLAYED

▲

AI30

◀

AJ29


▶

AJ31

▼

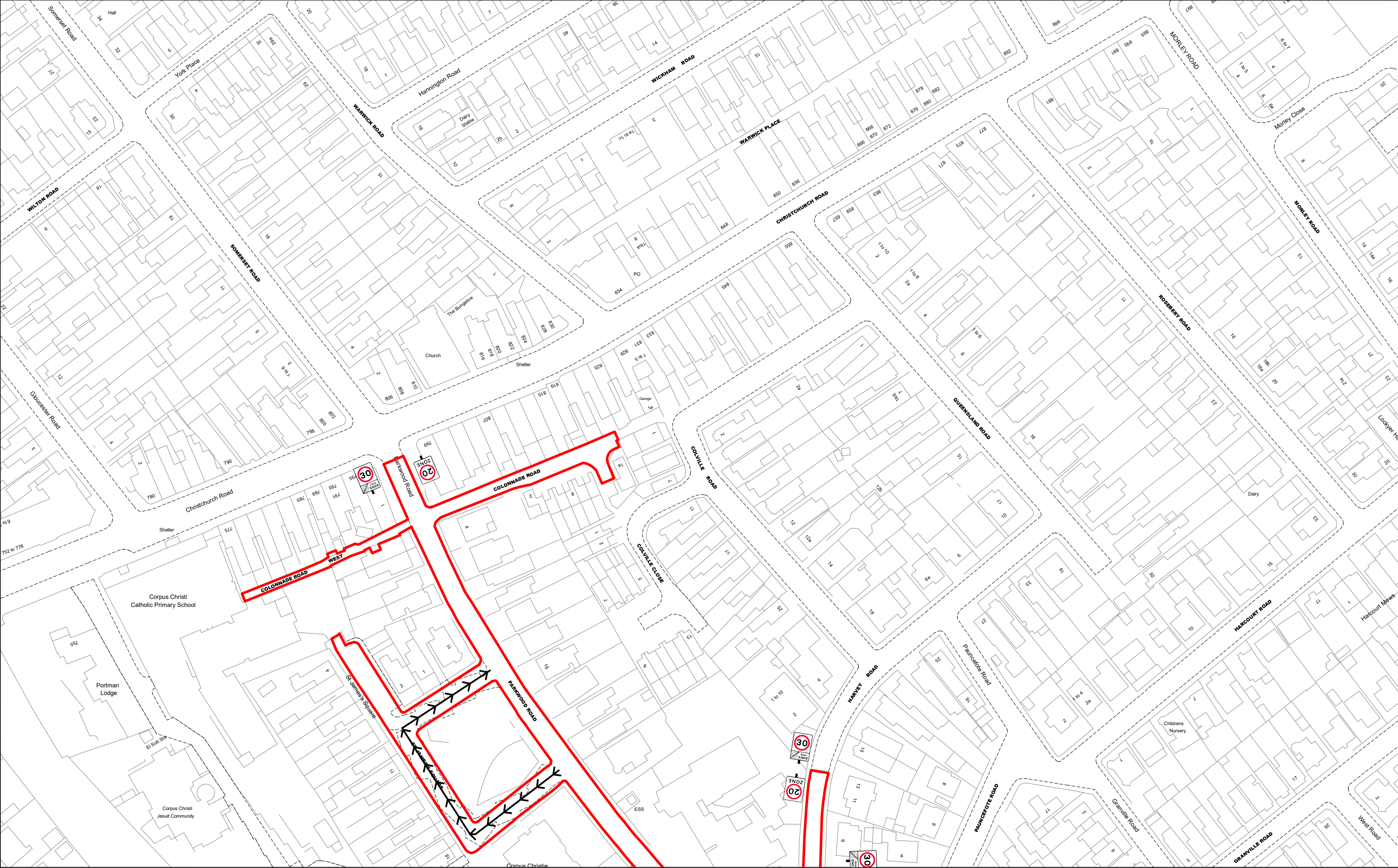
AK30


N



This map is based on Ordnance Survey material with the permission of Ordnance Survey on behalf of the Controller of Her Majesty's Stationery Office © Crown Copyright. Unauthorised reproduction infringes Crown copyright and may lead to prosecution or civil proceedings. Bournemouth, Christchurch and Poole Council Licence No: LA0077232 2023

SCALE	1 : 1250	@ A3
DATE	21/08/2023	
MAP	Tile Ref: AJ30	
REVISION	0	





BOURNEMOUTH,
CHRISTCHURCH
AND POOLE
COUNCIL

Order Title:
BOURNEMOUTH, CHRISTCHURCH AND POOLE COUNCIL
(TRAFFIC MOVEMENT AND SPEED LIMIT REGULATIONS) CONSOLIDATION ORDER 2023

CONFIRMED

NOTE: SEE MAP SCHEDULE LEGEND FOR RESTRICTIONS DISPLAYED

▲

▲J30

▲J32

▲AK31

▼

N

This map is based on Ordnance Survey material with the permission of Ordnance Survey on behalf of the Controller of Her Majesty's Stationery Office © Crown Copyright. Unauthorised reproduction infringes Crown copyright and may lead to prosecution or civil proceedings. Bournemouth, Christchurch and Poole Council Licence No: LA0077232 2023

SCALE

DATE

MAP

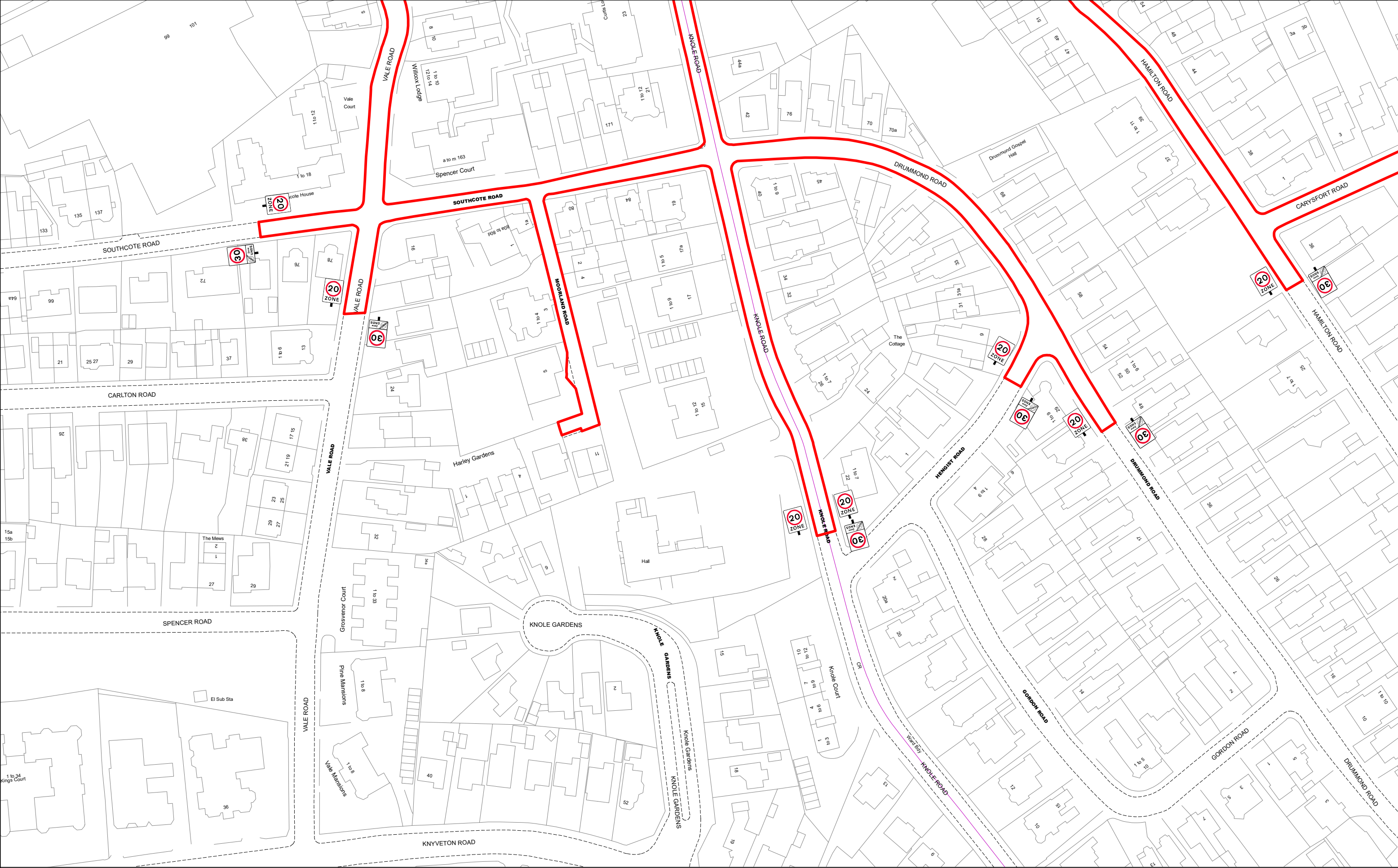
REVISION


1 : 1250 @ A3

21/08/2023

Tile Ref: AJ31

0





BOURNEMOUTH,
CHRISTCHURCH
AND POOLE
COUNCIL

Order Title:
BOURNEMOUTH, CHRISTCHURCH AND POOLE COUNCIL
(TRAFFIC MOVEMENT AND SPEED LIMIT REGULATIONS) CONSOLIDATION ORDER 2023

CONFIRMED

NOTE: SEE MAP SCHEDULE LEGEND FOR RESTRICTIONS DISPLAYED

▲

AJ28

◀

AK27

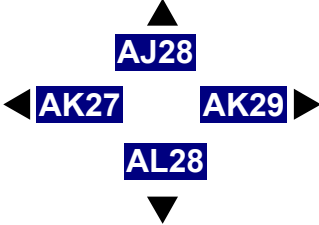
▶

AK29

▼

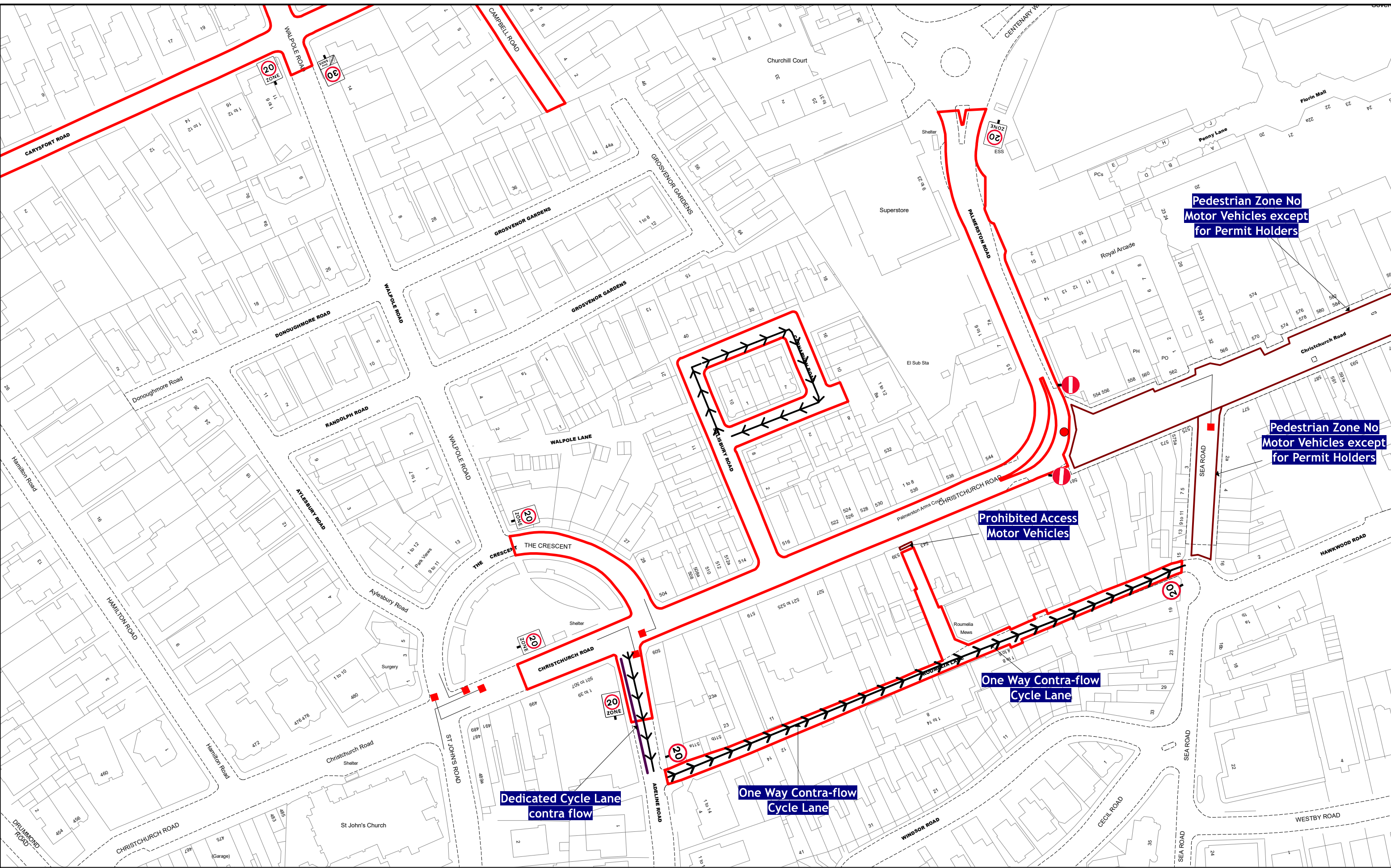
AL28


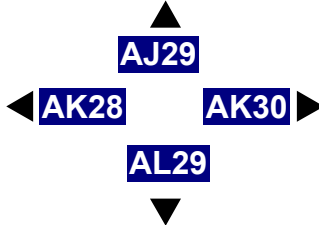

N

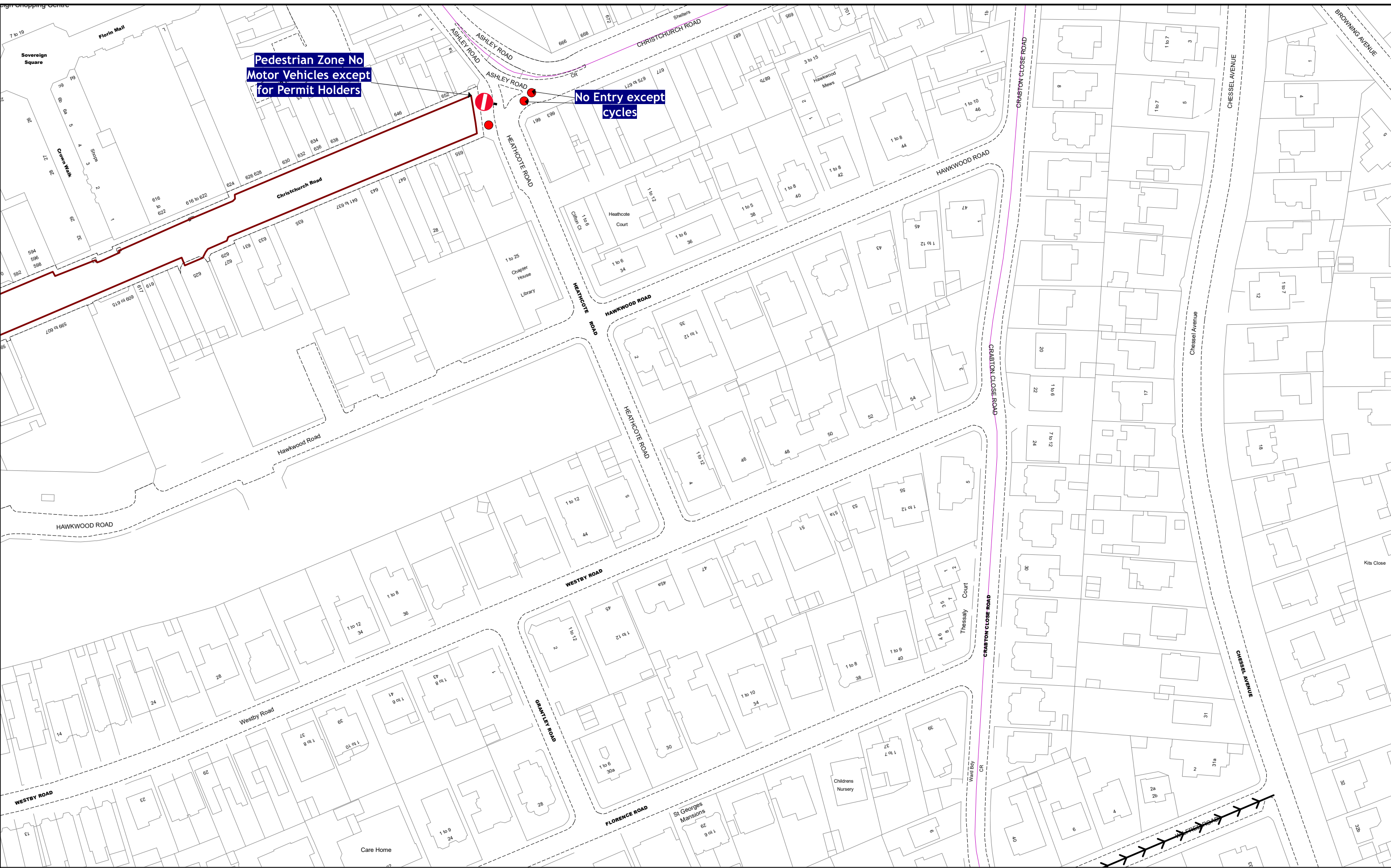



This map is based on Ordnance Survey material with the permission of Ordnance Survey on behalf of the Controller of Her Majesty's Stationery Office © Crown Copyright. Unauthorised reproduction infringes Crown copyright and may lead to prosecution or civil proceedings. Bournemouth, Christchurch and Poole Council Licence No: LA0077232 2023

SCALE	1 : 1250 @ A3
DATE	21/08/2023
MAP	Tile Ref: AK28
REVISION	0



<div></div> <div>BOURNEMOUTH, CHRISTCHURCH AND POOLE COUNCIL</div>	<div>Order Title: BOURNEMOUTH, CHRISTCHURCH AND POOLE COUNCIL (TRAFFIC MOVEMENT AND SPEED LIMIT REGULATIONS) CONSOLIDATION ORDER 2023</div> <div>CONFIRMED</div> <div>NOTE: SEE MAP SCHEDULE LEGEND FOR RESTRICTIONS DISPLAYED</div>		<div></div>	<div><p>This map is based on Ordnance Survey material with the permission of Ordnance Survey on behalf of the Controller of Her Majesty's Stationery Office © Crown Copyright. Unauthorised reproduction infringes Crown copyright and may lead to prosecution or civil proceedings. Bournemouth, Christchurch and Poole Council Licence No: LA0077232 2023</p></div>	<div>SCALE</div> <div>1 : 1250 @ A3</div>
					<div>DATE</div> <div>21/08/2023</div>
					<div>MAP</div> <div>Tile Ref: AK29</div>
					<div>REVISION</div> <div>0</div>





BOURNEMOUTH,
CHRISTCHURCH
AND POOLE
COUNCIL

Order Title:

BOURNEMOUTH, CHRISTCHURCH AND POOLE COUNCIL
(TRAFFIC MOVEMENT AND SPEED LIMIT REGULATIONS) CONSOLIDATION ORDER 2023

CONFIRMED

NOTE: SEE MAP SCHEDULE LEGEND FOR RESTRICTIONS DISPLAYED

▲

AJ30

◀

AK29


AK31

▶

▼

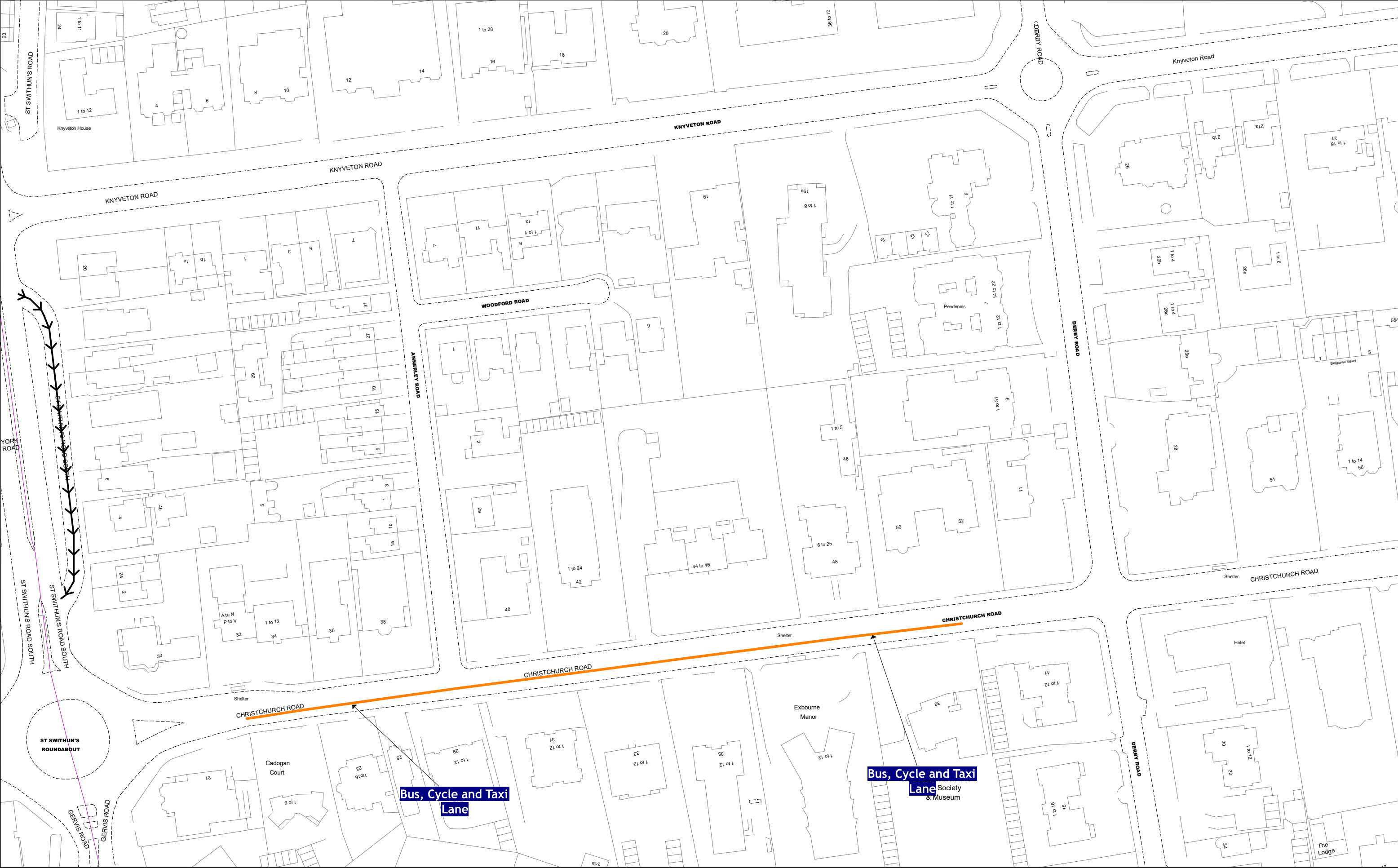
AL30


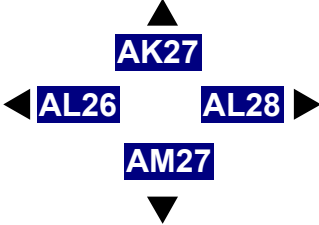

N

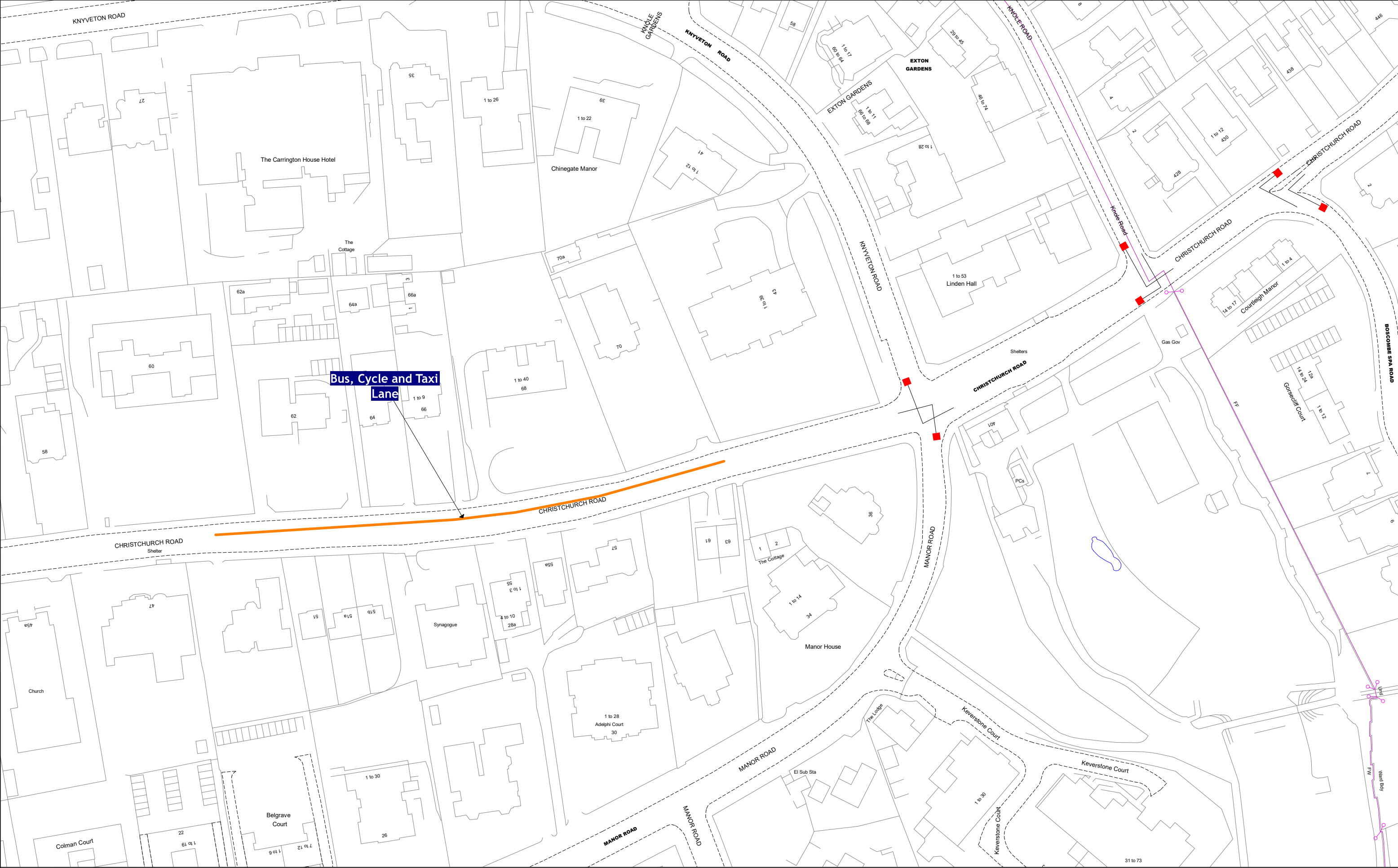



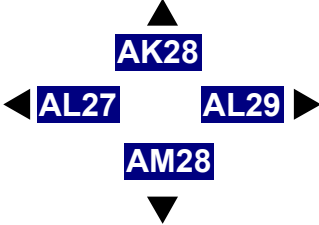

This map is based on Ordnance Survey material with the permission of Ordnance Survey on behalf of the Controller of Her Majesty's Stationery Office © Crown Copyright. Unauthorised reproduction infringes Crown copyright and may lead to prosecution or civil proceedings. Bournemouth, Christchurch and Poole Council Licence No: LA0017232 2023

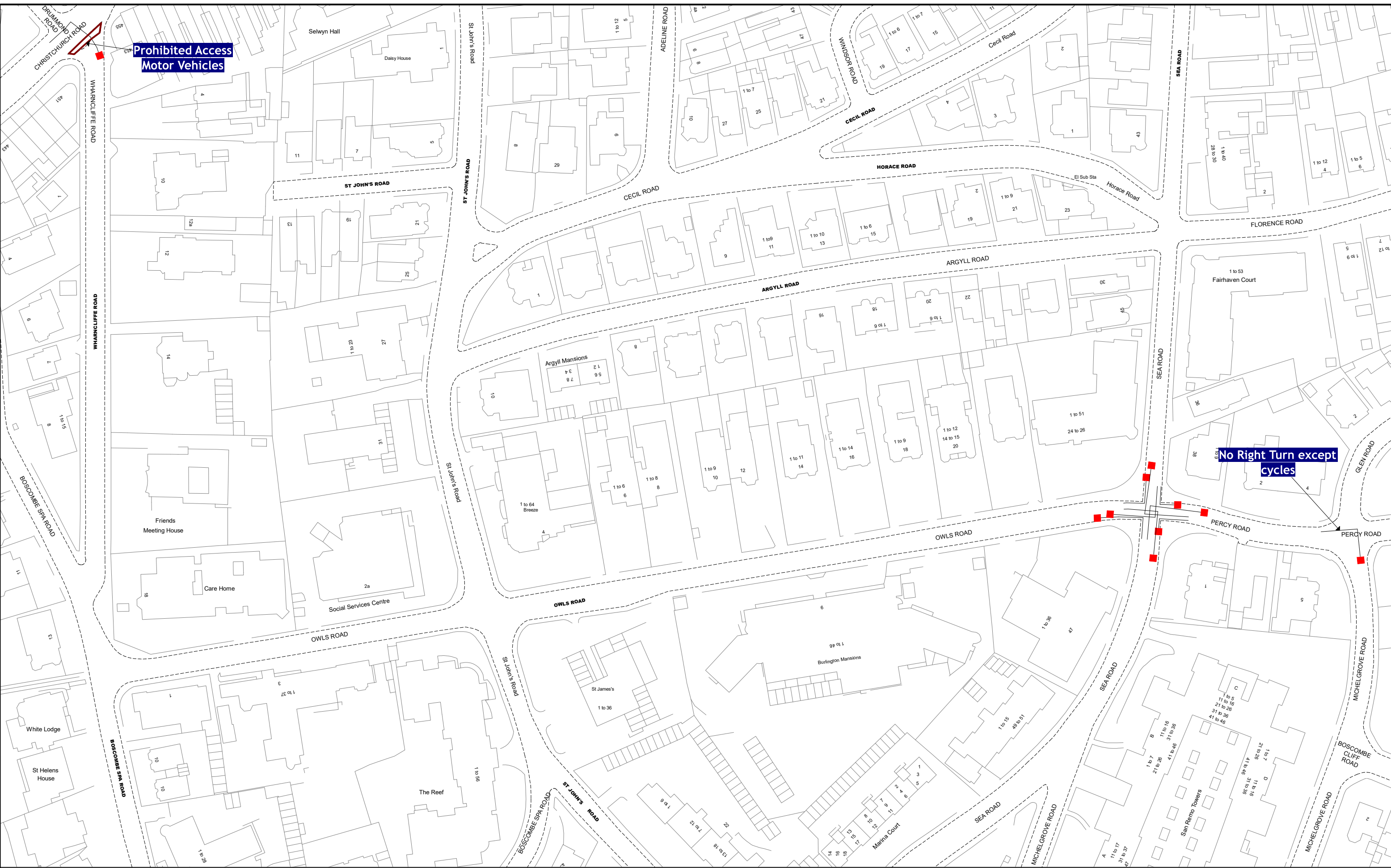
SCALE	1 : 1250 @ A3
DATE	21/08/2023
MAP	Tile Ref: AK30
REVISION	0




 <div>BOURNEMOUTH, CHRISTCHURCH AND POOLE COUNCIL</div>	<div>Order Title:</div> <div>BOURNEMOUTH, CHRISTCHURCH AND POOLE COUNCIL (TRAFFIC MOVEMENT AND SPEED LIMIT REGULATIONS) CONSOLIDATION ORDER 2023</div> <div>CONFIRMED</div> <div>NOTE: SEE MAP SCHEDULE LEGEND FOR RESTRICTIONS DISPLAYED</div>	<div></div> <div><div>N</div></div> <div><div><div>This map is based on Ordnance Survey material with the permission of Ordnance Survey on behalf of the Controller of Her Majesty's Stationery Office © Crown Copyright. Unauthorised reproduction infringes Crown copyright and may lead to prosecution or civil proceedings. Bournemouth, Christchurch and Poole Council Licence No: LA0077232 2023</div></div></div>	<div>SCALE</div> <div>1 : 1250 @ A3</div>
			<div>DATE</div> <div>21/08/2023</div>
			<div>MAP</div> <div>Tile Ref: AL27</div>
			<div>REVISION</div> <div>0</div>



 <div>BOURNEMOUTH, CHRISTCHURCH AND POOLE COUNCIL</div>	Order Title: BOURNEMOUTH, CHRISTCHURCH AND POOLE COUNCIL (TRAFFIC MOVEMENT AND SPEED LIMIT REGULATIONS) CONSOLIDATION ORDER 2023		 <div>This map is based on Ordnance Survey material with the permission of Ordnance Survey on behalf of the Controller of Her Majesty's Stationery Office © Crown Copyright. Unauthorised reproduction infringes Crown copyright and may lead to prosecution or civil proceedings. Bournemouth, Christchurch and Poole Council Licence No: LA0077232 2023</div>	SCALE	1 : 1250 @ A3
	CONFIRMED			DATE	21/08/2023
	NOTE: SEE MAP SCHEDULE LEGEND FOR RESTRICTIONS DISPLAYED			MAP	Tile Ref: AL28
				REVISION	0





BOURNEMOUTH,
CHRISTCHURCH
AND POOLE
COUNCIL

Order Title:
BOURNEMOUTH, CHRISTCHURCH AND POOLE COUNCIL
(TRAFFIC MOVEMENT AND SPEED LIMIT REGULATIONS) CONSOLIDATION ORDER 2023

CONFIRMED

NOTE: SEE MAP SCHEDULE LEGEND FOR RESTRICTIONS DISPLAYED

▲

AK29

◀

AL28


▶

AL30

▼

AM29

N



This map is based on Ordnance Survey material with the permission of Ordnance Survey on behalf of the Controller of Her Majesty's Stationery Office © Crown Copyright. Unauthorised reproduction infringes Crown copyright and may lead to prosecution or civil proceedings. Bournemouth, Christchurch and Poole Council Licence No: LA0077232 2023

SCALE	1 : 1250 @ A3
DATE	21/08/2023
MAP	Tile Ref: AL29
REVISION	0

F: STATEMENT OF STATUTORY REASONS

Bournemouth, Christchurch and Poole Council as Highway Authority proposes to make the above Traffic Order in discharge of its duty under Section 122 of the Road Traffic Regulation Act 1984, “to secure the expeditious, convenient and safe movement of vehicular and other traffic (including pedestrians)”, in accordance with the provisions of Section 1(1) of the Road Traffic Regulation Act 1984 for one or more of the following reasons:

- (a) For avoiding danger to persons or other traffic using the road or any other road or for preventing the likelihood of any such danger arising.

☒
- (b) For preventing damage to the road or to any building on or near the road.

☐
- (c) For facilitating the passage on the road or any other road of any class of traffic (including pedestrians).

☒
- (d) For preventing the use of the road by vehicular traffic of a kind which, or its use by vehicular traffic in a manner which, is unsuitable having regard to the existing character of the road or adjoining property.

☐
- (e) For preserving the character of the road in a case where it is specifically suitable for use by persons on horseback or on foot.

☐
- (f) For preserving or improving amenities of the area through which the road runs.

☒
- (g) For any of the purposes specified in paragraphs (a) to (c) of subsection (1) of Section 87 of the Environment Act 1995 (air quality)

☐